

**+NOTICE!!**

**These documents have been scanned!**

**Do not place un-scanned documents beneath this notice!**

**Do not remove this notice from this file!**

GPO Jacket No. 560-102  
Print Order 61540  
Rise Business Services, LLC  
Job=AZ15 7/15/2019



Box Number= AZ15164



Claim Begin-End: AMC335267-AMC335268

**1 Initial Receipt**



AZ15164-2

AMC335259-AMC337099

335267

UNITED STATES  
DEPARTMENT OF THE INTERIOR  
BUREAU OF LAND MANAGEMENT

302

PER

MAINTENANCE FEE WAIVER CERTIFICATION

FORM APPROVED  
OMB NO. 1004-0114  
Expires: January 31, 2020

SEE INSTRUCTIONS ON PAGE 2

2019 OK

2020 MK

1. This small miner waiver is filed for the assessment year beginning on September 1, ~~2018~~ and ending on September 1, ~~2019~~
2. The undersigned and all related parties owned ten or fewer mining claims, mill, or tunnel sites located and maintained on Federal lands in the United States of America on September 1, ~~2019~~.
3. The undersigned have performed the assessment work required by law for each mining claim listed prior to filing this waiver and understand that by filing this form, the undersigned must file an affidavit of assessment work with the Bureau of Land Management (BLM) by the December 30th following the filing of this waiver.
4. The undersigned understand that if the assessment work obligation has not yet come due under 30 U.S.C. 28 (for those claims in their first assessment year only), a notice of intent to hold reciting this condition must be recorded by the December 30th following the filing of this waiver.
5. The undersigned understand that mill and tunnel sites may also be listed on this waiver and be waived from payment of the maintenance fee, and that a notice of intent to hold for these sites is required to be filed with the BLM by the December 30th following the filing of this waiver.
6. The undersigned understand and acknowledge that pursuant to 43 U.S.C. 1212 and 18 U.S.C. 1001, the filing or recording of a false, fictitious, or fraudulent document with the BLM may result in a fine of up to \$250,000, a prison term not to exceed five years, or both.
7. The mining claims, mill or tunnel sites for which this waiver from payment of the maintenance fees is requested are:

CLAIM OR SITE NAME	BLM RECORDATION SERIAL NUMBER
1. SLEEPING BEAUTY ✓	AMC 335 - 268
2. GOLD DOLLAR	AMC 335 - 267
3.	
4.	
5.	
6.	
7.	
8.	
9.	
10.	

The owner(s) (claimants) of the above mining claims and sites are:

NICK F KEPEAS  
(Owner's Name - Please Print)  
10815 N 127 AVE  
(Owner's Mailing Address)

*Nick F Kepeas*  
(Owner's Signature)  
EL MIRAGE AZ 85335  
(City) (State) (Zip Code)

(Owner's Name - Please Print)  
(Owner's Mailing Address)

(Owner's Signature)  
(City) (State) (Zip Code)

(Owner's Name - Please Print)  
(Owner's Mailing Address)

(Owner's Signature)  
(City) (State) (Zip Code)

(Owner's Name - Please Print)  
(Owner's Mailing Address)

(Owner's Signature)  
(City) (State) (Zip Code)

2019 AUG 23 A 9:08  
PHOENIX, ARIZONA  
RECEIVED  
BLM STATE OFFICE

ENTERED  
SEP 16 2019  
BY: *[Signature]*

*Nick*

(Owner's Name - Please Print)	(Owner's Signature)
(Owner's Mailing Address)	(City) (State) (Zip Code)
(Owner's Name - Please Print)	(Owner's Signature)
(Owner's Mailing Address)	(City) (State) (Zip Code)
(Owner's Name - Please Print)	(Owner's Signature)
(Owner's Mailing Address)	(City) (State) (Zip Code)
(Owner's Name - Please Print)	(Owner's Signature)
(Owner's Mailing Address)	(City) (State) (Zip Code)

18 U.S.C. 1001 and 43 U.S.C. 1212 make it a crime for any person knowingly and willfully to make to any department or agency of the United States any false, fictitious or fraudulent statements or representations as to any matter within its jurisdiction.

**INSTRUCTIONS**

1. This certification is made under the provisions of 43 U.S.C. § 1744 and 30 U.S.C. §28-28k and the regulations thereunder (43 CFR Part 3830).
2. The claimant(s) must fill in the dates in paragraph 1 for the beginning and ending of the assessment year for which this waiver is sought.
3. The claimant(s) must fill in the date in paragraph 2 for the beginning of the assessment year for which this waiver is sought.
4. All claim and site names and BLM serial numbers must be listed for the mining claims, mill sites, and tunnel sites for which the waiver is sought.
5. All owners of the mining claims, mill sites, and tunnel sites and their addresses must be given.
6. This waiver form must be signed by all the claimants or their designated agent, in original form. If an agent is designated, a notarized designation of agent, signed by all of the claimants with proper address given, must be submitted with this waiver.
7. This form must be filed no later than September 1st for the upcoming assessment year in the BLM State Office where the mining claims or sites are recorded, or the waiver cannot be granted by the BLM. (Example: To obtain a waiver for the assessment year 2012, which begins on September 1, 2011, you must qualify for and file for a waiver no later than September 1, 2011, in the proper BLM State Office.)
8. For all mining claims which require assessment work, you must record an affidavit of labor on or before the December 30th immediately following the filing of this waiver. For all other mining claims or sites waived, you must record a notice of intent to hold on or before the December 30th immediately following the filing of this waiver.
9. Mill and tunnel sites may also be listed on this waiver and be waived from payment of the maintenance fee. A notice of intent to hold for these sites is required to be filed by the December 30th following the filing of this waiver.

80-P A. 808  
 808  
 808

RECEIVED  
 SEP 1 2011  
 BLM STATE OFFICE

FOR OFFICIAL USE ONLY

Date Prepared: October 31, 1995

Lead A MC Number: A MC 335267

Ending A MC Number: A MC 335268

CASE CLAIM INDEX

<u>SERIAL NUMBER</u>	<u>CLOSURE DECISION DATE</u>	<u>CLAIM NAME</u>
<u>A MC 335267</u>		<u>Gold Dollar</u>
<u>A MC 335268</u>		<u>Sleeping Beauty</u>

UNITED STATES  
DEPARTMENT OF THE INTERIOR  
BUREAU OF LAND MANAGEMENT

RECEIPT AND ACCOUNTING ADVICE

NO. **2189724**

04

RS/AZ 09/01/95

Subject: LOCATION & SERVICE FEE (2) 1 7 11 50.00  
 Applicant: CLAIM MAINTENANCE FEE (2) 1 7 12 20.00  
 1 7 13 200.00

NICK F. KEPERS  
5744 N. 61ST DR.  
GLENDALE, AZ 85301

Remitter: SAME - CASH

Assignor:

**ENTERED IN COMPUTER**  
SA-10-6-95 MH

LEASE MANAGEMENT DATA									
<input type="checkbox"/> NEW <input type="checkbox"/> UPDATE <input type="checkbox"/> PAYMENT									
ORIGINAL SERIAL NO.	ASG.	TYPE	ST.	CTY.	FUND SYMBOL			ACRES/UNITS	RATE
AMC 335267 - 335268									
AMOUNT	ANV. DATE	EXP. DATE	BILL CYC.	S/C	DISTRICT	NEXT BILL	MISC. DATA	U of M	ACTUAL UNITS
ASSIGNMENT SERIAL NO.	ASG.	TYPE	ST.	CTY.	FUND SYMBOL			ACRES/UNITS	RATE
AMOUNT	ANV. DATE	EXP. DATE	BILL CYC.	S/C	DISTRICT	NEXT BILL	MISC. DATA	U of M	ACTUAL UNITS

APPLY REMITTANCE			
ACTION	FUND SYMBOL	CTY.	AMOUNT
FILING FEE			
RENTAL			
UNEARNED			
REFUND			
TOTAL			
AMOUNT DUE			

Remarks:

BY: \_\_\_\_\_ DATE: \_\_\_\_\_

Lease in Escrow?  
 KGS?  
 Auto Escalates?  
 Auto Renew?

Of Interest?  
 Operating Rights?  
 Operator  
 Bond Filed?

**FOR MMS USE ONLY**

BILLEE	FOREST REFUGE
NUMBER	
OCS SECTION	
CODE	

**NOTICE!!**

**These documents have been scanned!**

**Do not place un-scanned documents beneath this notice!**

**Do not remove this notice from this file!**

GPO Jacket No. 560-102  
Print Order 61540  
Rise Business Services, LLC  
Job=AZ15 7/15/2019



Box Number= AZ15164



Claim Begin-End: AMC335267-AMC335268

**2 Correspondence**



AZ15164-2

AMC335259-AMC337099

**NO  
DOCUMENTS  
FOUND**

NO DOCUMENTS FOUND  
NO DOCUMENTS FOUND

**NOTICE!!**

**These documents have been scanned!**

**Do not place un-scanned documents beneath this notice!**

**Do not remove this notice from this file!**

GPO Jacket No. 560-102  
Print Order 61540  
Rise Business Services, LLC  
Job=AZ15 7/15/2019



Box Number= AZ15164



Claim Begin-End: AMC335267-AMC335268

**3 Transfers**



AZ15164-2

AMC335259-AMC337099



**NO  
DOCUMENTS  
FOUND**

NO DOCUMENTS FOUND  
NO DOCUMENTS FOUND

**NOTICE!!**

**These documents have been scanned!**

**Do not place un-scanned documents beneath this notice!**

**Do not remove this notice from this file!**

GPO Jacket No. 560-102  
Print Order 61540  
Rise Business Services, LLC  
Job=AZ15 7/15/2019



Box Number= AZ15164



Claim Begin-End: AMC335267-AMC335268

**4 Annual Filings**



AZ15164-2

AMC335259-AMC337099

335267

When Recorded Return Document to:

\_\_\_\_\_  
\_\_\_\_\_  
\_\_\_\_\_

Check here is this is a change of address.

Telephone: \_\_\_\_\_

E-mail address: \_\_\_\_\_

**AFFIDAVIT OF PERFORMANCE OF ANNUAL WORK**

1. State of Arizona, County of YAVAPAI ss:  
2. I (Name) NICK F KEPEKS  
3. Reside at (Address) 10815 N 127<sup>TH</sup> DR E  
EL MIRAGE County MARICOPA

RECEIVED  
RIMAZ STATE OFFICE  
2018 DEC - 7 P 12: 13  
PHOENIX, ARIZONA  
BLM  
Date  
Stamp

State AZ Zip 85335 being duly sworn, depose and say that I am a citizen of the United States, more than eighteen years of age, and that all of the facts set forth in this affidavit, subject to the provisions and penalties of 18 U.S.C. 1001 pertaining to the filing of false, fictitious, or fraudulent statements with the United States, are true and correct according to the best of my knowledge, information and belief.

4. Owner's name and address (If not shown in Items 1-3 above). \_\_\_\_\_

5. That I am personally acquainted with the mining claim(s). The work and improvements were made by and at the expense of the owner(s) of said claim(s). Said contiguous group of claims, listed on this document, are situated in the

\_\_\_\_\_ (optional) Mining District; \_\_\_\_\_ County, Arizona.

Line No.	AMC NUMBER	CLAIM/SITE NAME	COUNTY RECORDER DATA (If available)	TWP	RNG	SEC
1	335-268	SLEEPING BEAUTY	3-23-79	10N	5W	36
2	335-267	GOLD DOLLAR	6-31-93	10N	5W	36
3						
4						
5						
6						

# 4328401

Form: MCF108  
Revised Oct 2018  
Page 1 of 2

ENTERED  
DEC 18 2018  
BY: Ram

AFFIDAVIT OF PERFORMANCE OF ANNUAL WORK – page 2

RECEIVED  
 PHOENIX, ARIZONA  
 2018 DEC - 7 P 12:13  
 BLM  
 Date  
 Stamp

7					
8					
9					
10					

6. That between the dates starting at 12 o'clock noon on September 1, 20 17 and ending at 12 o'clock noon on September 1, 20 18 at least \$ 300.00 dollars worth of work and improvements were done and performed upon said claim(s) or upon one or more of a contiguous group of claims for the benefit of all, wholly or partly outside of a contiguous group of claims for the benefit of all, not including the location work.

7. That the following persons were employed to perform the work and improvements described herein: RICHARD KEPEAS

8. That the work and improvements performed were: ORE REMOVAL ROAD MAINTENANCE


9. Dated: 8-15-18 Signature: [Signature]

SUBSCRIBED AND SWORN TO before me, a Notary Public, this 7th day of December, 20 18

By: Destanie Morelan


Notary Public: [Signature]

My Commission Expires 09-18-2022



Bureau of Land Management  
 Arizona State Office  
[www.blm.gov/az](http://www.blm.gov/az)

No. of Claims: \_\_\_\_\_ x \$15 \_\_\_\_\_  
 Check No.: \_\_\_\_\_ Init. \_\_\_\_\_  
 Receipt No.: \_\_\_\_\_  
 For BLM Use Only



**United States Department of the Interior**

**Bureau of Land Management**

DIV OF LANDS, MINRLS & ENERGY

ONE N CENTRAL AVE

PHOENIX, AZ 85004 -4427

Phone: 602-417-9200

Receipt

No:

4328401

<b>Transaction #:</b> 4445040	
<b>Date of Transaction:</b> 12/07/2018	
CUSTOMER:	
NICK KEPERS 10815 N 127TH AVE EL MIRAGE, AZ 85335-9726 US	

LINE #	QTY	DESCRIPTION	REMARKS	UNIT PRICE	TOTAL
1	1.00	LOCATABLE MINERALS / MINING CLAIMS- NOT NEW-UNADJUD, ONE AUTH NO. ONLY / MINING CLAIM MONEY RECEIVED CASES: AMC335268/\$30.00	POL 2018/2	- n/a -	30.00
<b>TOTAL:</b>					<b>\$30.00</b>

PAYMENT INFORMATION					
1	AMOUNT:	30.00	POSTMARKED:	N/A	
	TYPE:	CASH	RECEIVED:	12/07/2018	
	NAME:	KEPERS, NICK 10815 N 127TH AVE EL MIRAGE AZ 85335-9726 US			

REMARKS

This receipt was generated by the automated BLM Collections and Billing System and is a paper representation of a portion of the official electronic record contained therein.

512

MAINTENANCE FEE WAIVER CERTIFICATION

SEE INSTRUCTIONS ON PAGE 2

AMC 335267

- This small miner waiver is filed for the assessment year beginning on September 1, 2017 and ending on September 1, 2018.
- The undersigned and all related parties owned ten or fewer mining claims, mill, or tunnel sites located and maintained on Federal lands in the United States of America on September 1, 2017.
- The undersigned have performed the assessment work required by law for each mining claim listed prior to filing this waiver and understand that by filing this form the undersigned must file an affidavit of assessment work with the Bureau of Land Management (BLM) by the December 30th following the filing of this waiver.
- The undersigned understand that if the assessment work obligation has not yet come due under 30 U.S.C. 28 (for those claims in their first assessment year only), a notice of intent to hold reciting this condition must be recorded by the December 30th following the filing of this waiver.
- The undersigned understand that mill and tunnel sites may also be listed on this waiver and be waived from payment of the maintenance fee, and that a notice of intent to hold for these sites is required to be filed with the BLM by the December 30th following the filing of this waiver.
- The undersigned understand and acknowledge that pursuant to 43 U.S.C. 1212 and 18 U.S.C. 1001, the filing or recording of a false, fictitious, or fraudulent document with the BLM may result in a fine of up to \$250,000, a prison term not to exceed five years, or both.
- The mining claims, mill or tunnel sites for which this waiver from payment of the maintenance fees is requested are:

CLAIM OR SITE NAME	BLM RECORDATION SERIAL NUMBER
1. SLEEPING BEAUTY ✓	AMC 335 268
2. GOLD DOLLAR	AMC 335 267
3.	
4.	
5.	
6.	
7.	
8.	
9.	
10.	

The owner(s) (claimants) of the above mining claims and sites are:

NW CHECK

2<sup>nd</sup> NICK F KEPEERS ✓  
(Owner's Name - Please Print)

(Owner's Signature)

10815 N 127 OUE  
(Owner's Mailing Address)

EL MIRAGE AZ 85335  
(City) (State) (Zip Code)

(Owner's Name - Please Print)

(Owner's Signature)

(Owner's Mailing Address)

(City)

(State)

(Zip Code)

ENTERED  
AC 483  
SEP 15 2017  
BY: RB

(Owner's Name - Please Print)

(Owner's Signature)

(Owner's Mailing Address)

PHOENIX, ARIZONA

(City)

(State)

(Zip Code)

(Owner's Name - Please Print)

2017 SEP - 1 A 11: 11

(Owner's Signature)

(Owner's Mailing Address)

RECEIVED  
BLM AZ STATE OFFICE

(City)

(State)

(Zip Code)

(Owner's Name - Please Print)

(Owner's Signature)

(Owner's Mailing Address)

(City)

(State)

(Zip Code)

(Owner's Name - Please Print)

(Owner's Signature)

(Owner's Mailing Address)

(City)

(State)

(Zip Code)

(Owner's Name - Please Print)

(Owner's Signature)

(Owner's Mailing Address)

(City)

(State)

(Zip Code)

(Owner's Name - Please Print)

(Owner's Signature)

(Owner's Mailing Address)

(City)


(State)

(Zip Code)

18 U.S.C. 1001 and 43 U.S.C. 1212 make it a crime for any person knowingly and willfully to make to any department or agency of the United States any false, fictitious or fraudulent statements or representations as to any matter within its jurisdiction.

INSTRUCTIONS

1. This certification is made under the provisions of 43 U.S.C. § 1744 and 30 U.S.C. §28-28k and the regulations thereunder (43 CFR Part 3830).
2. The claimant(s) must fill in the dates in paragraph 1 for the beginning and ending of the assessment year for which this waiver is sought.
3. The claimant(s) must fill in the date in paragraph 2 for the beginning of the assessment year for which this waiver is sought.
4. All claim and site names and BLM serial numbers must be listed for the mining claims, mill sites, and tunnel sites for which the waiver is sought.
5. All owners of the mining claims, mill sites, and tunnel sites and their addresses must be given.
6. This waiver form must be signed by all the claimants or their designated agent, in original form. If an agent is designated, a notarized designation of agent, signed by all of the claimants with proper address given, must be submitted with this waiver.
7. This form must be filed no later than September 1st for the upcoming assessment year in the BLM State Office where the mining claims or sites are recorded, or the waiver cannot be granted by the BLM. (Example: To obtain a waiver for the assessment year 2012, which begins on September 1, 2011, you must qualify for and file for a waiver no later than September 1, 2011, in the proper BLM State Office.)
8. For all mining claims which require assessment work, you must record an affidavit of labor on or before the December 30th immediately following the filing of this waiver. For all other mining claims or sites waived, you must record a notice of intent to hold on or before the December 30th immediately following the filing of this waiver.
9. Mill and tunnel sites may also be listed on this waiver and be waived from payment of the maintenance fee. A notice of intent to hold for these sites is required to be filed by the December 30th following the filing of this waiver.



FOR OFFICIAL USE ONLY  
 PHOENIX, ARIZONA  
 2017 SEP - 1 A 11: 17  
 RECEIVED  
 BLM AZ STATE OFFICE

Amc 335267

When Recorded Return Document to:

NICK F KEPERS  
10815 N 127TH AVE  
EL MIRAGE AZ  
85335

Check here is this is a change of address.

Telephone: \_\_\_\_\_

E-mail address: \_\_\_\_\_

**AFFIDAVIT OF PERFORMANCE OF ANNUAL WORK**

1. State of Arizona, County of YAVAPAI ss:

2. I (Name) NICK F KEPERS

3. Reside at (Address) 10815 N 127TH AVE

City EL MIRAGE County MARICOPA  
MARICOPA

State AZ zip 85335 being duly sworn, depose and say that I am a citizen of the United States, more than eighteen years of age, and that all of the facts set forth in this affidavit, subject to the provisions and penalties of 18 U.S.C. 1001 pertaining to the filing of false, fictitious, or fraudulent statements with the United States, are true and correct according to the best of my knowledge, information and belief.

4. Owner's name and address (If not shown in Items 1-3 above). \_\_\_\_\_

5. That I am personally acquainted with the mining claim(s). The work and improvements were made by and at the expense of the owner(s) of said claim(s). Said contiguous group of claims, listed on this document, are situated in the

\_\_\_\_\_ (optional) Mining District; \_\_\_\_\_ County, Arizona.

RECEIVED  
BLM STATE OFFICE  
PHOENIX, ARIZONA  
2011 SEP -6 A 9:29  
BLM  
Date  
Stamp

Line No.	AMC NUMBER	CLAIM/SITE NAME	COUNTY RECORDER DATA (If available)	TWP	RNG	SEC
1	335 268	SLEEPING BEAUTY		10 N	5 W	36
2	335 267	GOLD DOLLAR		10 N	5 W	36
3						
4						
5						
6						

AT 9/6/17



RECEIVED  
STATE OFFICE  
2017 SEP - 6 A 9: 29  
PHOENIX, ARIZONA

BLM  
Date  
Stamp

7						
8						
9						
10						

6. That between the dates starting at 12 o'clock noon on September 1, 20 16 and ending at 12 o'clock noon on September 1, 20 17 at least \$ 2,000.00 dollars worth of work and improvements were done and performed upon said claim(s) or upon one or more of a contiguous group of claims for the benefit of all, wholly or partly outside of a contiguous group of claims for the benefit of all, not including the location work.

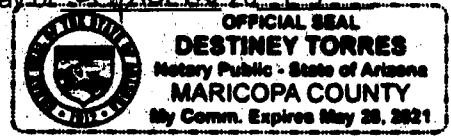
7. That the following persons were employed to perform the work and improvements described herein: RICHARD KEPLERS

8. That the work and improvements performed were: ROAD MAINTENANCE  
MINERAL SURVEY

9. Dated: 8-25-17 Signature: [Signature]

SUBSCRIBED AND SWORN TO before me, a Notary Public, this 5th day of September 17

By: Richard F. Keplers  
Notary Public [Signature]



My Commission Expires 5/28/2021

Bureau of Land Management  
Arizona State Office  
[www.blm.gov/az](http://www.blm.gov/az)

No. of Claims: 2 x \$10 = 20.00  
Check No.: cash Init. EG  
Receipt No.: 3971973  
For BLM Use Only

**United States Department of the Interior  
Bureau of Land Management**  
DIV OF LANDS, MINRLS & ENERGY  
ONE N CENTRAL AVE  
PHOENIX, AZ 85004 -4427  
Phone: 602-417-9200

Receipt

No: 3971973

<b>Transaction #:</b> 4081913	
<b>Date of Transaction:</b> 09/06/2017	
<b>CUSTOMER:</b>	
NICK KEPERS 10815 N 127TH AVE EL MIRAGE, AZ 85335-9726 US	

LINE #	QTY	DESCRIPTION	REMARKS	UNIT PRICE	TOTAL
1	1.00	LOCATABLE MINERALS / MINING CLAIMS- NOT NEW-UNADJUD, ONE AUTH NO. ONLY / MINING CLAIM MONEY RECEIVED <b>CASES: AMC335268/\$20.00</b>	2017 POL (2)	- n/a -	20.00
<b>TOTAL:</b>					<b>\$20.00</b>

PAYMENT INFORMATION					
1	AMOUNT:	20.00	POSTMARKED:	N/A	
	TYPE:	CASH	RECEIVED:	09/06/2017	
	NAME:	KEPERS, NICK 10815 N 127TH AVE EL MIRAGE AZ 85335-9726 US			

<b>REMARKS</b>	

This receipt was generated by the automated BLM Collections and Billing System and is a paper representation of a portion of the official electronic record contained therein.

When Recorded Return Document to:

NICK F KEPERS  
10815 N 127<sup>TH</sup> AVE  
EL MIRAGE AZ.  
85335

~~335267~~

335267

Check here if this is a change of address.

Telephone: \_\_\_\_\_

E-mail address: \_\_\_\_\_

**AFFIDAVIT OF PERFORMANCE OF ANNUAL WORK**

1. State of Arizona, County of YAVAPAI ss:

2. I (Name) NICK F KEPERS

3. Reside at (Address) 10815 N 127<sup>TH</sup> AVE

City EL MIRAGE County MARICOPA

RECEIVED  
BLM AZ STATE OFFICE  
2016 DEC - 8 P 1:43  
PHOENIX, ARIZONA

BLM  
Date  
Stamp

State AZ Zip 85335 being duly sworn, depose and say that I am a citizen of the United States, more than eighteen years of age, and that all of the facts set forth in this affidavit, subject to the provisions and penalties of 18 U.S.C. 1001 pertaining to the filing of false, fictitious, or fraudulent statements with the United States, are true and correct according to the best of my knowledge, information and belief.

4. Owner's name and address (If not shown in Items 1-3 above). \_\_\_\_\_

5. That I am personally acquainted with the mining claim(s). The work and improvements were made by and at the expense of the owner(s) of said claim(s). Said contiguous group of claims, listed on this document, are situated in the

(optional) Mining District; \_\_\_\_\_ County, Arizona.

Line No.	AMC NUMBER	CLAIM/SITE NAME	COUNTY RECORDER DATA (If available)	TWP	RNG	SEC
1	335 268	<sup>BEADY</sup> SLEEPING		10N	5W	36
2	335 -267	GOLD DOLLAR		10N	5W	36
3						
4						
5						
6						

Form: MCF108  
Revised July 2014  
Page 1 of 2

ENTERED  
DEC 09 2016  
R Am

RECEIVED  
BLM AZ STATE OFFICE  
2016 DEC - 8 P 1:48  
PHOENIX, ARIZONA

BLM  
Date  
Stamp

7						
8						
9						
10						

6. That between the dates starting at 12 o'clock noon on September 1, 20 16 and ending at 12 o'clock noon on September 1, 20 16 at least \$ \_\_\_\_\_ dollars worth of work and improvements were done and performed upon said claim(s) or upon one or more of a contiguous group of claims for the benefit of all, wholly or partly outside of a contiguous group of claims for the benefit of all, not including the location work.

7. That the following persons were employed to perform the work and improvements described herein: \_\_\_\_\_  
RICHARD KEPERS

8. That the work and improvements performed were: ROAD MAINTENANCE  
REMOVE ORS - TESTING

9. Dated: 9-16-16 Signature: Nick Frank KEPERS

SUBSCRIBED AND SWORN TO before me, a Notary Public, this 8th day of December 20 16

By: Nick Frank Kepers

Notary Public Sophia Mendez

My Commission Expires June 6, 2020



Bureau of Land Management  
Arizona State Office  
[www.blm.gov/az](http://www.blm.gov/az)

No. of Claims: 2 x \$10 = 20  
Check No.: CASH Init. MCJ  
Receipt No.: 3718371  
For BLM Use Only

**United States Department of the Interior**  
**Bureau of Land Management**  
 DIV OF LANDS, MINRLS & ENERGY  
 ONE N CENTRAL AVE  
 PHOENIX, AZ 85004 -4427  
 Phone: 602-417-9200

Receipt

No: 3718371

<b>Transaction #:</b> 3823443	
<b>Date of Transaction:</b> 12/08/2016	
CUSTOMER:	
NICK KEPERS 10815 N 127TH AVE EL MIRAGE, AZ 85335-9726 US	

LINE #	QTY	DESCRIPTION	REMARKS	UNIT PRICE	TOTAL
1	1.00	LOCATABLE MINERALS / MINING CLAIMS- NOT NEW-UNADJUD, ONE AUTH NO. ONLY / MINING CLAIM MONEY RECEIVED CASES: AMC335267/\$20.00	POL 2016/2	- n/a -	20.00
<b>TOTAL:</b>					<b>\$20.00</b>

PAYMENT INFORMATION					
1	AMOUNT:	20.00	POSTMARKED:	N/A	
	TYPE:	CASH	RECEIVED:	12/08/2016	
	NAME:	KEPERS, NICK 10815 N 127TH AVE EL MIRAGE AZ 85335-9726 US			

REMARKS

This receipt was generated by the automated BLM Collections and Billing System and is a paper representation of a portion of the official electronic record contained therein.

444

AE

MAINTENANCE FEE WAIVER CERTIFICATION

FORM APPROVED  
OMB NO. 1004-0114  
Expires: October 31, 2016

335267

SEE INSTRUCTIONS ON PAGE 2

1. This small miner waiver is filed for the assessment year beginning on September 1, 2016 and ending on September 1, 2017.
2. The undersigned and all related parties owned ten or fewer mining claims, mill, or tunnel sites located and maintained on Federal lands in the United States of America on September 1, 2016.
3. The undersigned have performed the assessment work required by law for each mining claim listed prior to filing this waiver and understand that by filing this form, the undersigned must file an affidavit of assessment work with the Bureau of Land Management (BLM) by the December 30th following the filing of this waiver.
4. The undersigned understand that if the assessment work obligation has not yet come due under 30 U.S.C. 28 (for those claims in their first assessment year only), a notice of intent to hold reciting this condition must be recorded by the December 30th following the filing of this waiver.
5. The undersigned understand that mill and tunnel sites may also be listed on this waiver and be waived from payment of the maintenance fee, and that a notice of intent to hold for these sites is required to be filed with the BLM by the December 30th following the filing of this waiver.
6. The undersigned understand and acknowledge that pursuant to 43 U.S.C. 1212 and 18 U.S.C. 1001, the filing or recording of a false, fictitious, or fraudulent document with the BLM may result in a fine of up to \$250,000, a prison term not to exceed five years, or both.
7. The mining claims, mill or tunnel sites for which this waiver from payment of the maintenance fees is requested are:

CLAIM OR SITE NAME	BLM RECORDATION SERIAL NUMBER
1. SLEEPING BEAUTY	AMC-335-268 ✓
2. GOLD DOLLAR	AMC-335-267
3.	
4.	
5.	
6.	
7.	
8.	
9.	
10.	

The owner(s) (claimants) of the above mining claims and sites are:

NICK F KESPEARS  
 (Owner's Name - Please Print)  
 10815 N 127<sup>005</sup>  
 (Owner's Mailing Address)

*[Signature]*  
 (Owner's Signature)  
 EL MIRAGE AZ 85335  
 (City) (State) (Zip Code)

\_\_\_\_\_  
 (Owner's Name - Please Print)  
 \_\_\_\_\_  
 (Owner's Mailing Address)

\_\_\_\_\_  
 (Owner's Signature)  
 \_\_\_\_\_ (City) \_\_\_\_\_ (State) \_\_\_\_\_ (Zip Code)

\_\_\_\_\_  
 (Owner's Name - Please Print)  
 PHOENIX, ARIZONA  
 (Owner's Mailing Address)

\_\_\_\_\_  
 (Owner's Signature)  
 \_\_\_\_\_ (City) \_\_\_\_\_ (State) \_\_\_\_\_ (Zip Code)

\_\_\_\_\_  
 (Owner's Name - Please Print)  
 493  
 (Owner's Mailing Address)

\_\_\_\_\_  
 (Owner's Signature)  
 \_\_\_\_\_ (City) \_\_\_\_\_ (State) \_\_\_\_\_ (Zip Code)

(Continued on page 2)

ENTERED  
 493  
 SEP 08 2016  
 BY: *[Signature]*

PHOENIX, ARIZONA  
 2016 AUG 26 P 1:06  
 RECEIVED  
 BLM AZ STATE OFFICE

*[Handwritten initials]*

(Owner's Name - Please Print)	(Owner's Signature)		
(Owner's Mailing Address)	(City)	(State)	(Zip Code)
(Owner's Name - Please Print)	(Owner's Signature)		
(Owner's Mailing Address)	(City)	(State)	(Zip Code)
(Owner's Name - Please Print)	(Owner's Signature)		
(Owner's Mailing Address)	(City)	(State)	(Zip Code)
(Owner's Name - Please Print)	(Owner's Signature)		
(Owner's Mailing Address)	(City)	(State)	(Zip Code)

18 U.S.C. 1001 and 43 U.S.C. 1212 make it a crime for any person knowingly and willfully to make to any department or agency of the United States any false, fictitious or fraudulent statements or representations as to any matter within its jurisdiction.

INSTRUCTIONS

1. This certification is made under the provisions of 43 U.S.C. § 1744 and 30 U.S.C. §28-28k and the regulations thereunder (43 CFR Part 3830).
2. The claimant(s) must fill in the dates in paragraph 1 for the beginning and ending of the assessment year for which this waiver is sought.
3. The claimant(s) must fill in the date in paragraph 2 for the beginning of the assessment year for which this waiver is sought.
4. All claim and site names and BLM serial numbers must be listed for the mining claims, mill sites, and tunnel sites for which the waiver is sought.
5. All owners of the mining claims, mill sites, and tunnel sites and their addresses must be given.
6. This waiver form must be signed by all the claimants or their designated agent, in original form. If an agent is designated, a notarized designation of agent, signed by all of the claimants with proper address given, must be submitted with this waiver.
7. This form must be filed no later than September 1st for the upcoming assessment year in the BLM State Office where the mining claims or sites are recorded, or the waiver cannot be granted by the BLM. (Example: To obtain a waiver for the assessment year 2012, which begins on September 1, 2011, you must qualify for and file for a waiver no later than September 1, 2011, in the proper BLM State Office.)
8. For all mining claims which require assessment work, you must record an affidavit of labor on or before the December 30th immediately following the filing of this waiver. For all other mining claims or sites waived, you must record a notice of intent to hold on or before the December 30th immediately following the filing of this waiver.
9. Mill and tunnel sites may also be listed on this waiver and be waived from payment of the maintenance fee. A notice of intent to hold for these sites is required to be filed by the December 30th following the filing of this waiver.

RECEIVED

BLM AZ STATE OFFICE

2016 AUG 26 P 1:07

PHOENIX ARIZONA

FOR OFFICIAL USE ONLY

When Recorded Return Document:

NICK F KEPEAS  
10815 N 127 AVE  
EL MIRAGE AZ 85335

335267

Check here is this is a change of address.

Telephone: 623-694-6674

E-mail address: \_\_\_\_\_

**AFFIDAVIT OF PERFORMANCE OF ANNUAL WORK**

1. State of Arizona, County of YAVAPAI ss:

2. I (Name) NICK F KEPEAS

3. Reside at (Address) 10815 N 127 AVE

EL MIRAGE County MARICOPA

RECEIVED  
BLM AZ STATE OFFICE  
2015 SEP - 4 P 1:56  
PHOENIX, ARIZONA  
BLM  
Date  
Stamp

State AZ Zip 85335 being duly sworn, depose and say that I am a citizen of the United States, more than eighteen years of age, and that all of the facts set forth in this affidavit, subject to the provisions and penalties of 18 U.S.C. 1001 pertaining to the filing of false, fictitious, or fraudulent statements with the United States, are true and correct according to the best of my knowledge, information and belief.

4. Owner's name and address (if not shown in Items 1-3 above). \_\_\_\_\_

5. That I am personally acquainted with the mining claim(s). The work and improvements were made by and at the expense of the owner(s) of said claim(s). Said contiguous group of claims, listed on this document, are situated in the

\_\_\_\_\_ (optional) Mining District; \_\_\_\_\_ County, Arizona.

Line No.	AMC NUMBER	CLAIM/SITE NAME	COUNTY RECORDER DATA (If available)	TWP	RNG	SEC
1	<u>335-268</u>	<u>SLEEPING BEAUTY</u>		<u>10N</u>	<u>5W</u>	<u>36</u>
2	<u>335-267</u>	<u>GOLD DOLLAR</u>		<u>10N</u>	<u>5W</u>	<u>36</u>
3						
4						
5						
6						

Form: MCF108  
Revised July 2014  
Page 1 of 2

ENTERED  
SEP 08 2015  
BY: ee



RECEIVED  
BLM  
Date  
Stamp  
2015 SEP - 4 P 1:56  
PHOENIX, ARIZONA  
BLM AZ STATE OFFICE

7					
8					
9					
10					

6. That between the dates starting at 12 o'clock noon on September 1, 20 14 and ending at 12 o'clock noon on September 1, 20 15 at least \$ 200.00 dollars worth of work and improvements were done and performed upon said claim(s) or upon one or more of a contiguous group of claims for the benefit of all, wholly or partly outside of a contiguous group of claims for the benefit of all, not including the location work.

7. That the following persons were employed to perform the work and improvements described herein: \_\_\_\_\_

RICHARD KEPEERS

8. That the work and improvements performed were: ROAD REPAIRS ORE

REMOVAL + ASSESSMENT


9. Dated: 9-4-15 Signature: [Signature]

SUBSCRIBED AND SWORN TO before me, a Notary Public, this 4 day of September 20 15

By: Nick J. Kepeers

Notary Public [Signature]

My Commission Expires Sep 8, 2017



Bureau of Land Management  
Arizona State Office  
[www.blm.gov/az](http://www.blm.gov/az)

No. of Claims: 2 x \$10 = 20  
 Check No.: CASH Init. JMK  
 Receipt No.: 3386754  
 For BLM Use Only

Form: MCF108  
Revised July 2014  
Page 2 of 2

**United States Department of the Interior**  
**Bureau of Land Management**  
 LANDS/RECREATION & PLANNING  
 ONE N CENTRAL AVE  
 PHOENIX, AZ 85004 -2203  
 Phone: 602-417-9200

Receipt

No: 3386754

<b>Transaction #:</b> 3485122	
<b>Date of Transaction:</b> 09/04/2015	
<b>CUSTOMER:</b>	
NICK KEPERS 10815 N 127TH AVE EL MIRAGE, AZ 85335-9726 US	

LINE #	QTY	DESCRIPTION	REMARKS	UNIT PRICE	TOTAL
1	1.00	LOCATABLE MINERALS / MINING CLAIMS- NOT NEW-UNADJUD, ONE AUTH NO. ONLY / MINING CLAIM MONEY RECEIVED <b>CASES: AMC335268/\$20.00</b>	POL 2015/2	- n/a -	20.00
<b>TOTAL:</b>					<b>\$20.00</b>

PAYMENT INFORMATION				
1	AMOUNT:	20.00	POSTMARKED:	N/A
	TYPE:	CASH	RECEIVED:	09/04/2015
	NAME:	KEPERS, NICK 10815 N 127TH AVE EL MIRAGE AZ 85335-9726 US		

REMARKS

This receipt was generated by the automated BLM Collections and Billing System and is a paper representation of a portion of the official electronic record contained therein.

**ENTERED**  
 SEP 08 2015  
 BY: *sp*

UNITED STATES  
DEPARTMENT OF THE INTERIOR  
BUREAU OF LAND MANAGEMENT

357 *me*

AMC 335267

**MAINTENANCE FEE WAIVER CERTIFICATION**

FORM APPROVED  
OMB NO. 1004-0114  
Expires: October 31, 2016

SEE INSTRUCTIONS ON PAGE 2

1. This small miner waiver is filed for the assessment year beginning on September 1, 2015 and ending on September 1, 2016.
2. The undersigned and all related parties owned ten or fewer mining claims, mill, or tunnel sites located and maintained on Federal lands in the United States of America on September 1, 2015.
3. The undersigned have performed the assessment work required by law for each mining claim listed prior to filing this waiver and understand that by filing this form, the undersigned must file an affidavit of assessment work with the Bureau of Land Management (BLM) by the December 30th following the filing of this waiver.
4. The undersigned understand that if the assessment work obligation has not yet come due under 30 U.S.C. 28 (for those claims in their first assessment year only), a notice of intent to hold reciting this condition must be recorded by the December 30th following the filing of this waiver.
5. The undersigned understand that mill and tunnel sites may also be listed on this waiver and be waived from payment of the maintenance fee, and that a notice of intent to hold for these sites is required to be filed with the BLM by the December 30th following the filing of this waiver.
6. The undersigned understand and acknowledge that pursuant to 43 U.S.C. 1212 and 18 U.S.C. 1001, the filing or recording of a false, fictitious, or fraudulent document with the BLM may result in a fine of up to \$250,000, a prison term not to exceed five years, or both.
7. The mining claims, mill or tunnel sites for which this waiver from payment of the maintenance fees is requested are:

CLAIM OR SITE NAME	BLM RECORDATION SERIAL NUMBER
1. SLEEPING BEAUTY	AMC 335 - 268 ✓
2. GOLD DOLLAR	AMC 335 - 267
3.	
4.	
5.	
6.	
7.	
8.	
9.	
10.	

The owner(s) (claimants) of the above mining claims and sites are:

NICK F KEPEERS  
(Owner's Name - Please Print)  
10815 N 127 AVE  
(Owner's Mailing Address)

*[Signature]*  
(Owner's Signature)  
EL MIRAGE AZ 85335  
(City) (State) (Zip Code)

\_\_\_\_\_  
(Owner's Name - Please Print)  
\_\_\_\_\_  
(Owner's Mailing Address)

\_\_\_\_\_  
(Owner's Signature)  
\_\_\_\_\_  
(City) (State) (Zip Code)


\_\_\_\_\_  
(Owner's Name - Please Print)  
\_\_\_\_\_  
(Owner's Mailing Address)

\_\_\_\_\_  
(Owner's Signature)  
\_\_\_\_\_  
(City) (State) (Zip Code)


\_\_\_\_\_  
(Owner's Name - Please Print)  
\_\_\_\_\_  
(Owner's Mailing Address)

\_\_\_\_\_  
(Owner's Signature)  
\_\_\_\_\_  
(City) (State) (Zip Code)

(Continued on page 2)



NW-RE 9/9/15



(Owner's Name - Please Print)	(Owner's Signature)
(Owner's Mailing Address)	(City) (State) (Zip Code)
(Owner's Name - Please Print)	(Owner's Signature)
(Owner's Mailing Address)	(City) (State) (Zip Code)
(Owner's Name - Please Print)	(Owner's Signature)
(Owner's Mailing Address)	(City) (State) (Zip Code)
(Owner's Name - Please Print)	(Owner's Signature)
(Owner's Mailing Address)	(City) (State) (Zip Code)

18 U.S.C. 1001 and 43 U.S.C. 1212 make it a crime for any person knowingly and willfully to make to any department or agency of the United States any false, fictitious or fraudulent statements or representations as to any matter within its jurisdiction.

**INSTRUCTIONS**

1. This certification is made under the provisions of 43 U.S.C. § 1744 and 30 U.S.C. §28-28k and the regulations thereunder (43 CFR Part 3830).
2. The claimant(s) must fill in the dates in paragraph 1 for the beginning and ending of the assessment year for which this waiver is sought.
3. The claimant(s) must fill in the date in paragraph 2 for the beginning of the assessment year for which this waiver is sought.
4. All claim and site names and BLM serial numbers must be listed for the mining claims, mill sites, and tunnel sites for which the waiver is sought.
5. All owners of the mining claims, mill sites, and tunnel sites and their addresses must be given.
6. This waiver form must be signed by all the claimants or their designated agent, in original form. If an agent is designated, a notarized designation of agent, signed by all of the claimants with proper address given, must be submitted with this waiver.
7. This form must be filed no later than September 1st for the upcoming assessment year in the BLM State Office where the mining claims or sites are recorded, or the waiver cannot be granted by the BLM. (Example: To obtain a waiver for the assessment year 2012, which begins on September 1, 2011, you must qualify for and file for a waiver no later than September 1, 2011, in the proper BLM State Office.)
8. For all mining claims which require assessment work, you must record an affidavit of labor on or before the December 30th immediately following the filing of this waiver. For all other mining claims or sites waived, you must record a notice of intent to hold on or before the December 30th immediately following the filing of this waiver.
9. Mill and tunnel sites may also be listed on this waiver and be waived from payment of the maintenance fee. A notice of intent to hold for these sites is required to be filed by the December 30th following the filing of this waiver.

PHOENIX, ARIZONA  
 2015 AUG 21 P 3: 22  
 RECEIVED  
 BLM AZ STATE OFFICE

**FOR OFFICIAL USE ONLY**

335267

When Recorded Return Document to:

NICK F KEPEERS  
18815 N 127 AVE  
EL MIRAGE AZ 85335  
623 694 6674

Check here is this is a change of address.

Telephone: \_\_\_\_\_

E-mail address: \_\_\_\_\_

**AFFIDAVIT OF PERFORMANCE OF ANNUAL WORK**

1. State of Arizona, County of YAVAPAI ss:  
2. I (Name) NICK KEPEERS  
3. Reside at (Address) 10815 N 127 AVE

City EL MIRAGE County MARICOPA

State AZ Zip 85335

being duly sworn, depose and say that I am a citizen of the United States, more than eighteen years of age, and that all of the facts set forth in this affidavit, subject to the provisions and penalties of 18 U.S.C. 1001 pertaining to the filing of false, fictitious, or fraudulent statements with the United States, are true and correct according to the best of my knowledge, information and belief.

4. Owner's name and address (if not shown in Items 1-3 above). \_\_\_\_\_

5. That I am personally acquainted with the mining claim(s). The work and improvements were made by and at the expense of the owner(s) of said claim(s). Said contiguous group of claims, listed on this document, are situated in the

(optional) Mining District; \_\_\_\_\_ County, Arizona.

RECEIVED  
AZ STATE OFFICE  
214 OCT -9 P 3:33  
PHOENIX, ARIZONA  
BLM  
Date  
Stamp

Line No.	AMC NUMBER	CLAIM/SITE NAME	COUNTY RECORDER DATA (if available)	TWP	RNG	SEC
1	335-265	SLEEPING BEAUTY	2-23-79	10N	5W	36
2	335-267	GOLD DOLLAR	8-31-93	10N	5W	36
3						
4						
5						
6						

ENTERED  
OCT 27 2014  
BY: [Signature]

RECEIVED  
AZ STATE OFFICE

2014 OCT - 9 P 3: 38  
PHOENIX, ARIZONA

BLM  
Date  
Stamp

7					
8					
9					
10					

6. That between the dates starting at 12 o'clock noon on September 1, 2013 and ending at 12 o'clock noon on September 1, 2014 at least \$ 200.00 dollars worth of work and improvements were done and performed upon said claim(s) or upon one or more of a contiguous group of claims for the benefit of all, wholly or partly outside of a contiguous group of claims for the benefit of all, not including the location work.

7. That the following persons were employed to perform the work and improvements described herein: \_\_\_\_\_

RICHARD KEPEERS

8. That the work and improvements performed were: MINERAL SURVEY

ROAD CLEARING


9. Dated: 6-10-14 Signature: [Signature]

SUBSCRIBED AND SWORN TO before me, a Notary Public, this 9 day of OCTOBER 2014

By: NICK FRANK KEPEERS

Notary Public [Signature]


My Commission Expires 12-16-16

 Rebecca M Egea  
Notary Public  
Maricopa County, Arizona  
My Comm. Expires 12-16-16

Bureau of Land Management  
Arizona State Office  
[www.az.blm.gov](http://www.az.blm.gov)

No. of Claims: 2 x \$10 = 20.00  
Check No.: CASH Init. [Signature]  
Receipt No.: 3146105  
For BLM Use Only

**United States Department of the Interior**  
**Bureau of Land Management**  
 LANDS/RECREATION & PLANNING  
 ONE N CENTRAL AVE  
 PHOENIX, AZ 85004 -2203  
 Phone: 602-417-9200



Receipt

No: 3146105

<b>Transaction #:</b> 3238341	
<b>Date of Transaction:</b> 10/09/2014	
<b>CUSTOMER:</b>	
NICK KEPERS 10815 N 127TH AVE EL MIRAGE, AZ 85335-9726 US	

LINE #	QTY	DESCRIPTION	REMARKS	UNIT PRICE	TOTAL
1	1.00	LOCATABLE MINERALS / MINING CLAIMS- NOT NEW-UNADJUD, ONE AUTH NO. ONLY / MINING CLAIM MONEY RECEIVED <b>CASES:</b> AMC335268/\$20.00	2014 POL (2)	- n/a -	20.00
<b>TOTAL:</b>					<b>\$20.00</b>

PAYMENT INFORMATION					
1	AMOUNT:	20.00	POSTMARKED:	N/A	
	TYPE:	CASH	RECEIVED:	10/09/2014	
	NAME:	KEPERS, NICK 10815 N 127TH AVE EL MIRAGE AZ 85335-9726 US			

REMARKS

This receipt was generated by the automated BLM Collections and Billing System and is a paper representation of a portion of the official electronic record contained therein.

1274

MAINTENANCE FEE WAIVER CERTIFICATION

FORM APPROVED  
OMB NO. 1004-0114  
Expires: October 31, 2016

SEE INSTRUCTIONS ON PAGE 2 2/SC

AMC 335267

- This small miner waiver is filed for the assessment year beginning on September 1, 2014 and ending on September 1, 2015
- The undersigned and all related parties owned ten or fewer mining claims, mill, or tunnel sites located and maintained on Federal lands in the United States of America on September 1, 2014
- The undersigned have performed the assessment work required by law for each mining claim listed prior to filing this waiver and understand that by filing this form, the undersigned must file an affidavit of assessment work with the Bureau of Land Management (BLM) by the December 30th following the filing of this waiver.
- The undersigned understand that if the assessment work obligation has not yet come due under 30 U.S.C. 28 (for those claims in their first assessment year only), a notice of intent to hold reciting this condition must be recorded by the December 30th following the filing of this waiver.
- The undersigned understand that mill and tunnel sites may also be listed on this waiver and be waived from payment of the maintenance fee, and that a notice of intent to hold for these sites is required to be filed with the BLM by the December 30th following the filing of this waiver.
- The undersigned understand and acknowledge that pursuant to 43 U.S.C. 1212 and 18 U.S.C. 1001, the filing or recording of a false, fictitious, or fraudulent document with the BLM may result in a fine of up to \$250,000, a prison term not to exceed five years, or both.
- The mining claims, mill or tunnel sites for which this waiver from payment of the maintenance fees is requested are:

CLAIM OR SITE NAME	BLM RECORDATION SERIAL NUMBER
1. SLEEPING BEAUTY	AMC 335 268
2. GOLD DOLLAR	AMC 335 267
3.	
4.	
5.	
6.	
7.	
8.	
9.	
10.	

The owner(s) (claimants) of the above mining claims and sites are:

NICK KEPEERS ✓  
 (Owner's Name - Please Print)  
 10815 W 127 AVE  
 (Owner's Mailing Address)

*[Signature]*  
 (Owner's Signature)  
 EL MIRAGE AZ 85335  
 (City) (State) (Zip Code)

\_\_\_\_\_  
 (Owner's Name - Please Print)  
 \_\_\_\_\_  
 (Owner's Mailing Address)

\_\_\_\_\_  
 (Owner's Signature)  
 \_\_\_\_\_  
 (City) (State) (Zip Code)

\_\_\_\_\_  
 (Owner's Name - Please Print)  
 \_\_\_\_\_  
 (Owner's Mailing Address)

\_\_\_\_\_  
 (Owner's Signature)  
 \_\_\_\_\_  
 (City) (State) (Zip Code)

NW CHECKED SEP 22 2014  
 (Owner's Name - Please Print)  
 \_\_\_\_\_  
 (Owner's Mailing Address)

\_\_\_\_\_  
 (Owner's Signature)  
 \_\_\_\_\_  
 (City) (State) (Zip Code)

ENTERED  
 AC 483  
 SEP 10 2014  
 BY: PB

STATE RECEPTION  
 127-10-2014



(Owner's Name - Please Print)

(Owner's Signature)

(Owner's Mailing Address)

(City)

(State)

(Zip Code)

(Owner's Name - Please Print)

(Owner's Signature)

(Owner's Mailing Address)

(City)

(State)

(Zip Code)

(Owner's Name - Please Print)

(Owner's Signature)

(Owner's Mailing Address)

(City)

(State)

(Zip Code)

(Owner's Name - Please Print)

(Owner's Signature)

(Owner's Mailing Address)

(City)

(State)

(Zip Code)

18 U.S.C. 1001 and 43 U.S.C. 1212 make it a crime for any person knowingly and willfully to make to any department or agency of the United States any false, fictitious or fraudulent statements or representations as to any matter within its jurisdiction.

INSTRUCTIONS

- 1. This certification is made under the provisions of 43 U.S.C. § 1744 and 30 U.S.C. §28-28k and the regulations thereunder (43 CFR Part 3830).
- 2. The claimant(s) must fill in the dates in paragraph 1 for the beginning and ending of the assessment year for which this waiver is sought.
- 3. The claimant(s) must fill in the date in paragraph 2 for the beginning of the assessment year for which this waiver is sought.
- 4. All claim and site names and BLM serial numbers must be listed for the mining claims, mill sites, and tunnel sites for which the waiver is sought.
- 5. All owners of the mining claims, mill sites, and tunnel sites and their addresses must be given.
- 6. This waiver form must be signed by all the claimants or their designated agent, in original form. If an agent is designated, a notarized designation of agent, signed by all of the claimants with proper address given, must be submitted with this waiver.
- 7. This form must be filed no later than September 1st for the upcoming assessment year in the BLM State Office where the mining claims or sites are recorded, or the waiver cannot be granted by the BLM. (Example: To obtain a waiver for the assessment year 2012, which begins on September 1, 2011, you must qualify for and file for a waiver no later than September 1, 2011, in the proper BLM State Office.)
- 8. For all mining claims which require assessment work, you must record an affidavit of labor on or before the December 30th immediately following the filing of this waiver. For all other mining claims or sites waived, you must record a notice of intent to hold on or before the December 30th immediately following the filing of this waiver.
- 9. Mill and tunnel sites may also be listed on this waiver and be waived from payment of the maintenance fee. A notice of intent to hold for these sites is required to be filed by the December 30th following the filing of this waiver.

RECEIVED  
 BLM AZ STATE OFFICE  
 2014 AUG 15 AM 10:38  
 PHOENIX, ARIZONA

FOR OFFICIAL USE ONLY

**United States Department of the Interior**  
**Bureau of Land Management**  
 LANDS/RECREATION & PLANNING  
 ONE N CENTRAL AVE  
 PHOENIX, AZ 85004 -2203  
 Phone: 602-417-9200

Receipt

No: 3102313

<b>Transaction #:</b> 3193882	
<b>Date of Transaction:</b> 08/15/2014	
<b>CUSTOMER:</b>	
	NICK KEPERS 10815 N 127TH AVE EL MIRAGE, AZ 85335-9726 US

LINE #	QTY	DESCRIPTION	REMARKS	UNIT PRICE	TOTAL
1	1.00	LOCATABLE MINERALS / MINING CLAIMS- NOT NEW-UNADJUD, ONE AUTH NO. ONLY / MINING CLAIM MONEY RECEIVED <b>CASES: AMC335268/\$0.00</b>	WAIVER (2) 2015	- n/a -	0.00
<b>TOTAL:</b>					<b>\$0.00</b>

PAYMENT INFORMATION
---------------------

REMARKS

This receipt was generated by the automated BLM Collections and Billing System and is a paper representation of a portion of the official electronic record contained therein.

AMC 335267

When Recorded Return Document to:

NICK F KEPEERS  
10815 N 127TH AVE  
EL MIRAGE AZ 85335  
623-937-0030

Check here is this is a change of address.

Telephone: \_\_\_\_\_

E-mail address: \_\_\_\_\_

**AFFIDAVIT OF PERFORMANCE OF ANNUAL WORK**

1. State of Arizona, County of YAVAPAI SS: \_\_\_\_\_

2. I (Name) NICK KEPEERS


3. Reside at (Address) 10815 N 127 AVE

City EL MIRAGE County MARICOPA

State AZ Zip 85335 being duly sworn, depose and say that I am a citizen of the United States, more than eighteen years of age, and that all of the facts set forth in this affidavit, subject to the provisions and penalties of 18 U.S.C. 1001 pertaining to the filing of false, fictitious, or fraudulent statements with the United States, are true and correct according to the best of my knowledge, information and belief.

4. Owner's name and address (If not shown in Items 1-3 above). \_\_\_\_\_

5. That I am personally acquainted with the mining claim(s). The work and improvements were made by and at the expense of the owner(s) of said claim(s). Said contiguous group of claims, listed on this document, are situated in the \_\_\_\_\_ (optional) Mining District; \_\_\_\_\_ County, Arizona.



Line No.	AMC NUMBER	CLAIM/SITE NAME	COUNTY RECORDER DATA (If available)	TWP	RNG	SEC
1	335-268	SLEEPING BEAUTY	2-23-79	10 N	5 W	36
2	335-267	GOLD DOLLAR	8-31-93	10 N	5 W	36
3						
4						
5						
6						

ENTERED  
NOV 14, 2013  
BY: pm

RECEIVED  
BLM, AZ STATE OFFICE  
2013 NOV 13 A 9:50  
PHOENIX, AZ  
BLM  
Date  
Stamp

7					
8					
9					
10					

6. That between the dates starting at 12 o'clock noon on September 1, 2012 and ending at 12 o'clock noon on September 1, 2013 at least \$ 200.00 dollars worth of work and improvements were done and performed upon said claim(s) or upon one or more of a contiguous group of claims for the benefit of all, wholly or partly outside of a contiguous group of claims for the benefit of all, not including the location work.

7. That the following persons were employed to perform the work and improvements described herein: \_\_\_\_\_

RICHARD KEPEAS ROB KEPEAS

8. That the work and improvements performed were: ROAD WKS.

MINERAL SURVEY


9. Dated: 5-24-13 Signature: [Signature]

SUBSCRIBED AND SWORN TO before me, a Notary Public, this 13<sup>th</sup> day of November 20 13

By: Richard Nick Frank Kepeas

Notary Public [Signature]

My Commission Expires 6/13/16



Bureau of Land Management  
Arizona State Office  
[www.az.blm.gov](http://www.az.blm.gov)

No. of Claims: 2 x \$10 = \$20.00  
Check No. CASH Init. AKF  
Receipt No.: 2909719  
For BLM Use Only

Form: MCF108  
Revised Jan. 2006  
Page 2 of 2

**United States Department of the Interior**  
**Bureau of Land Management**  
 LANDS/RECREATION & PLANNING  
 ONE N CENTRAL AVE  
 PHOENIX, AZ 85004 -2203  
 Phone: 602-417-9200

Receipt

No: 2909719

<b>Transaction #:</b> 2996541	
<b>Date of Transaction:</b> 11/13/2013	
<b>CUSTOMER:</b>	
NICK KEPERS 10815 N 127TH AVE EL MIRAGE, AZ 85335-9726 US	

LINE #	QTY	DESCRIPTION	REMARKS	UNIT PRICE	TOTAL
1	1.00	LOCATABLE MINERALS / MINING CLAIMS- NOT NEW-UNADJUD, ONE AUTH NO. ONLY / MINING CLAIM MONEY RECEIVED CASES: AMC335268/\$20.00	POL (2) 2013	- n/a -	20.00
<b>TOTAL:</b>					<b>\$20.00</b>

PAYMENT INFORMATION					
1	AMOUNT:	20.00	POSTMARKED:	N/A	
	TYPE:	CASH	RECEIVED:	11/13/2013	
	NAME:	KEPERS, NICK 10815 N 127TH AVE EL MIRAGE AZ 85335-9726 US			

REMARKS

This receipt was generated by the automated BLM Collections and Billing System and is a paper representation of a portion of the official electronic record contained therein.

AMC 335267

UNITED STATES  
DEPARTMENT OF THE INTERIOR  
BUREAU OF LAND MANAGEMENT

MAINTENANCE FEE WAIVER CERTIFICATION

*next*

657

FORM APPROVED  
OMB NO. 1004-0114  
Expires: August 31, 2013

SEE INSTRUCTIONS ON PAGE 2

1. This small miner waiver is filed for the assessment year beginning on September 1, 2013 and ending on September 1, 2014
2. The undersigned and all related parties owned ten or fewer mining claims, mill, or tunnel sites located and maintained on Federal lands in the United States of America on September 1, 2012
3. The undersigned have performed the assessment work required by law for each mining claim listed prior to filing this waiver and understand that by filing this form, an affidavit of assessment work must be recorded by the December 30th following the filing of this waiver.
4. The undersigned understand that if the assessment work obligation has not yet come due under 30 U.S.C. 28 (for those claims in their first assessment year only), a notice of intent to hold reciting this condition must be recorded by the December 30th following the filing of this waiver.
5. The undersigned understand that mill and tunnel sites may also be listed upon this waiver and be waived from payment of the maintenance fee, and that a notice of intent to hold for these sites is required to be recorded by the December 30th immediately following the filing of this waiver.
6. The undersigned understand and acknowledge that pursuant to 43 U.S.C. 1212 and 18 U.S.C. 1001, the filing or recording of a false, fictitious, or fraudulent document with the Bureau of Land Management may result in a fine of up to \$250,000, a prison term not to exceed five years, or both.
7. The mining claims, mill or tunnel sites for which this waiver from payment of the maintenance fees is requested are:

CLAIM OR SITE NAME	BLM RECORDATION SERIAL NUMBER
1. SLEEPING BEAUTY	1 AMC 335-268
2. GOLD DOLLAR.	AMC 335-267
3.	
4.	
5.	
6.	
7.	
8.	
9.	
10.	

The owner(s) (claimants) of the above mining claims and sites are:

NICK KEPEERS  
(Owner's Name - Please Print)

10 815 N 127 AVE  
(Street or P.O. Box)

EL MIRAGE AZ 85335  
(City) (State) (Zip Code)

*[Handwritten Signature]*

(Owner's Signature)

RECEIVED  
BLM AZ STATE OFFICE  
PHOENIX, ARIZONA  
AUG 30 P. 3: 23

\_\_\_\_\_  
(Owner's Name - Please Print)

\_\_\_\_\_  
(Street or P.O. Box)

\_\_\_\_\_  
(City) (State) (Zip Code)

(Owner's Signature)

\_\_\_\_\_  
(Owner's Name - Please Print)

\_\_\_\_\_  
(Street or P.O. Box)

\_\_\_\_\_  
(City) (State) (Zip Code)

(Owner's Signature)

ENTERED  
SEP 19 2013  
BY: *[Signature]*

(Owner's Name - Please Print)	(Owner's Signature)		
(Street or P.O. Box)	(City)	(State)	(Zip Code)
(Owner's Name - Please Print)	(Owner's Signature)		
(Street or P.O. Box)	(City)	(State)	(Zip Code)
(Owner's Name - Please Print)	(Owner's Signature)		
(Street or P.O. Box)	(City)	(State)	(Zip Code)
(Owner's Name - Please Print)	(Owner's Signature)		
(Street or P.O. Box)	(City)	(State)	(Zip Code)

Title 18 U.S.C. Section 1001 and Title 43 U.S.C. Section 1212 makes it a crime for any person knowingly and willfully to make to any department or agency of the United States any false, fictitious or fraudulent statements or representations as to any matter within its jurisdiction.

**INSTRUCTIONS**

1. This certification is made under the provisions of §1744 of Title 43 and § 28-28k of Title 30 of the United States Code; and the regulations thereunder (43 CFR Part 3830).
2. The claimant(s) must fill in the dates in paragraph 1 for the beginning and ending of the assessment year for which this waiver is sought.
3. The claimant(s) must fill in the date in paragraph 2 for the beginning of the assessment year for which this waiver is sought.
4. All claim and site names and Bureau of Land Management (BLM) serial numbers must be listed for the mining claims, mill sites, and tunnel sites for which the waiver is sought.
5. All owners of the mining claims, mill sites, and tunnel sites and their addresses must be given.
6. This waiver form must be signed by all the claimants or their designated agent, in original form. If an agent is designated, a notarized designation of agent, signed by all of the claimants with proper address given, must be submitted with this waiver.
7. This form must be filed no later than September 1st for the upcoming assessment year in the BLM State Office where the mining claims or sites are recorded, or the waiver cannot be granted by the BLM. (Example: To obtain a waiver for the assessment year 2012, which begins on September 1, 2011, you must qualify for and file for a waiver no later than September 1, 2011, in the proper BLM State Office.)
8. For all mining claims which require assessment work, you must record an affidavit of labor on or before the December 30th immediately following the filing of this waiver. For all other mining claims or sites waived, you must record a notice of intent to hold on or before the December 30th immediately following the filing of this waiver.
9. Mill and tunnel sites may also be listed upon this waiver and be waived from payment of the maintenance fee. A notice of intent to hold for these sites is required to be filed by the December 30th following the filing of this waiver.

RECEIVED  
 BLM AZ STATE OFFICE  
 2013 AUG 30 P 3:44  
 PHOENIX, ARIZONA

**FOR OFFICIAL USE ONLY**

UNITED STATES  
DEPARTMENT OF THE INTERIOR  
BUREAU OF LAND MANAGEMENT

Amc 335267

FORM APPROVED  
OMB NO. 1004-0114 (660)  
Expires: August 31, 2013

MAINTENANCE FEE WAIVER CERTIFICATION

SEE INSTRUCTIONS ON PAGE 2

1. This small miner waiver is filed for the assessment year beginning on September 1, 2012 and ending on September 1, 2013
2. The undersigned and all related parties owned ten or fewer mining claims, mill, or tunnel sites located and maintained on Federal lands in the United States of America on September 1, 2012.
3. The undersigned have performed the assessment work required by law for each mining claim listed prior to filing this waiver and understand that by filing this form, an affidavit of assessment work must be recorded by the December 30th following the filing of this waiver.
4. The undersigned understand that if the assessment work obligation has not yet come due under 30 U.S.C. 28 (for those claims in their first assessment year only), a notice of intent to hold reciting this condition must be recorded by the December 30th following the filing of this waiver.
5. The undersigned understand that mill and tunnel sites may also be listed upon this waiver and be waived from payment of the maintenance fee, and that a notice of intent to hold for these sites is required to be recorded by the December 30th immediately following the filing of this waiver.
6. The undersigned understand and acknowledge that pursuant to 43 U.S.C. 1212 and 18 U.S.C. 1001, the filing or recording of a false, fictitious, or fraudulent document with the Bureau of Land Management may result in a fine of up to \$250,000, a prison term not to exceed five years, or both.
7. The mining claims, mill or tunnel sites for which this waiver from payment of the maintenance fees is requested are:

CLAIM OR SITE NAME	BLM RECORDATION SERIAL NUMBER
1. SLEEPING BEAUTY	✓ Amc 335-268
2. GOLD DOLLAR	Amc 335-267
3.	
4.	
5.	
6.	
7.	
8.	
9.	
10.	

The owner(s) (claimants) of the above mining claims and sites are:

NICK KEPEERS  
(Owner's Name - Please Print)

  
(Owner's Signature)

10815 N 127 AVE  
(Street or P.O. Box)

GL MIRAGE AZ 865335  
(City) (State) (Zip Code)

(Owner's Name - Please Print)

(Owner's Signature)

(Street or P.O. Box)

(City) (State) (Zip Code)

(Owner's Name - Please Print)

(Owner's Signature)

(Street or P.O. Box)

(City) (State) (Zip Code)

PHOENIX, ARIZONA  
RECEIVED  
BLM AZ STATE OFFICE  
2012 AUG 31 A 11:49  
RECEIVED  
BLM AZ STATE OFFICE

9/20/2012

ENTERED INTO COMPUTER



(Owner's Name - Please Print)	(Owner's Signature)		
(Street or P.O. Box)	(City)	(State)	(Zip Code)
(Owner's Name - Please Print)	(Owner's Signature)		
(Street or P.O. Box)	(City)	(State)	(Zip Code)
(Owner's Name - Please Print)	(Owner's Signature)		
(Street or P.O. Box)	(City)	(State)	(Zip Code)
(Owner's Name - Please Print)	(Owner's Signature)		
(Street or P.O. Box)	(City)	(State)	(Zip Code)

Title 18 U.S.C. Section 1001 and Title 43 U.S.C. Section 1212 makes it a crime for any person knowingly and willfully to make to any department or agency of the United States any false, fictitious or fraudulent statements or representations as to any matter within its jurisdiction.

**INSTRUCTIONS**

1. This certification is made under the provisions of §1744 of Title 43 and § 28-28k of Title 30 of the United States Code; and the regulations thereunder (43 CFR Part 3830).
2. The claimant(s) must fill in the dates in paragraph 1 for the beginning and ending of the assessment year for which this waiver is sought.
3. The claimant(s) must fill in the date in paragraph 2 for the beginning of the assessment year for which this waiver is sought.
4. All claim and site names and Bureau of Land Management (BLM) serial numbers must be listed for the mining claims, mill sites, and tunnel sites for which the waiver is sought.
5. All owners of the mining claims, mill sites, and tunnel sites and their addresses must be given.
6. This waiver form must be signed by all the claimants or their designated agent, in original form. If an agent is designated, a notarized designation of agent, signed by all of the claimants with proper address given, must be submitted with this waiver.
7. This form must be filed no later than September 1st for the upcoming assessment year in the BLM State Office where the mining claims or sites are recorded, or the waiver cannot be granted by the BLM. (Example: To obtain a waiver for the assessment year 2012, which begins on September 1, 2011, you must qualify for and file for a waiver no later than September 1, 2011, in the proper BLM State Office.)
8. For all mining claims which require assessment work, you must record an affidavit of labor on or before the December 30th immediately following the filing of this waiver. For all other mining claims or sites waived, you must record a notice of intent to hold on or before the December 30th immediately following the filing of this waiver.
9. Mill and tunnel sites may also be listed upon this waiver and be waived from payment of the maintenance fee. A notice of intent to hold for these sites is required to be filed by the December 30th following the filing of this waiver.

PHOENIX, ARIZONA  
 AUG 31 11:49 AM '12  
 RECEIVED  
 BLM AZ STATE OFFICE

PHOENIX, ARIZONA  
 FOR OFFICIAL USE ONLY  
 AUG 31 11:49 AM '12  
 RECEIVED  
 BLM AZ STATE OFFICE

When Recorded Return Document to:

NICK F. KEPPERS  
10815 N. 127<sup>TH</sup> AVE  
EL MIRAGE AZ 85335  
423-937-0030

Check here if this is a change of address.

Telephone: \_\_\_\_\_

E-mail address: \_\_\_\_\_

**AFFIDAVIT OF PERFORMANCE OF ANNUAL WORK**

1. State of Arizona, County of YAVAPAI ss:

2. I (Name) NICK KEPPERS

3. Reside at (Address) 10815 N 127<sup>TH</sup> AVE

City EL MIRAGE County MARICOPA

State AZ Zip 85335 being duly sworn, depose and say that I am a citizen of the United States, more than eighteen years of age, and that all of the facts set forth in this affidavit, subject to the provisions and penalties of 18 U.S.C. 1001 pertaining to the filing of false, fictitious, or fraudulent statements with the United States, are true and correct according to the best of my knowledge, information and belief.

4. Owner's name and address (if not shown in Items 1-3 above). \_\_\_\_\_

5. That I am personally acquainted with the mining claim(s). The work and improvements were made by and at the expense of the owner(s) of said claim(s). Said contiguous group of claims, listed on this document, are situated in the

(optional) Mining District: \_\_\_\_\_ County, Arizona.

Line No.	AMC NUMBER	CLAIM/SITE NAME	COUNTY RECORDER DATA (if available)	TWP	RNG	SEC
1	335-218	SLEEPING BEAUTY	2-23-79 <del>8-31-93</del>	10N	5W	36
2	335-267	GOLD DOLLAR	8-31-93	10N	5W	36
3						
4						
5						
6						

RECEIVED  
BLM AZ STATE OFFICE  
2012 AUG 31 A 11:19  
PHOENIX, ARIZONA

BLM  
Date  
Stamp

RECEIVED  
 BLM AZ STATE OFFICE  
 2012 AUG 31 A 11:49  
 PHOENIX, ARIZONA  
 BLM  
 Date  
 Stamp

7						
8						
9						
10						

6. That between the dates starting at 12 o'clock noon on September 1, 20 11 and ending at 12 o'clock noon on September 1, 20 12 at least \$ 200.00 dollars worth of work and improvements were done and performed upon said claim(s) or upon one or more of a contiguous group of claims for the benefit of all, wholly or partly outside of a contiguous group of claims for the benefit of all, not including the location work.

7. That the following persons were employed to perform the work and improvements described herein: \_\_\_\_\_  
ROBERT KEPERS RICHARD KEPERS

8. That the work and improvements performed were: MINERAL SURVEY  
ORE REMOVAL

9. Dated: 6-12-12 Signature: [Signature]

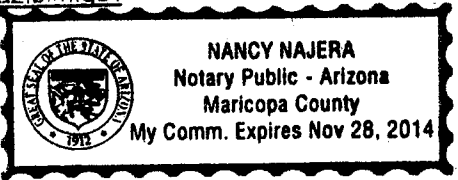
SUBSCRIBED AND SWORN TO before me, a Notary Public, this 31 day of August 20 12

By: Nick F. Kepers

Notary Public [Signature]

My Commission Expires Nov. 28, 2014

Bureau of Land Management  
 Arizona State Office  
 www.az.blm.gov



No. of Claims: 2 x \$10 = 20.00  
 Check No.: CASH Init. [Signature]  
 Receipt No.: 2646876  
 For BLM Use Only

Form: MCF108  
 Revised Jan. 2006  
 Page 2 of 2

**United States Department of the Interior**  
**Bureau of Land Management**  
 LANDS/RECREATION & PLANNING  
 ONE N CENTRAL AVE  
 PHOENIX, AZ 85004 -2203  
 Phone: 602-417-9200

Receipt

No: 2646876

<b>Transaction #:</b> 2727648	
<b>Date of Transaction:</b> 08/31/2012	
CUSTOMER:	
NICK KEPERS 10815 N 127TH AVE EL MIRAGE,AZ 85335-9726 US	

LINE #	QTY	DESCRIPTION	REMARKS	UNIT PRICE	TOTAL
1	1.00	LOCATABLE MINERALS / MINING CLAIMS- NOT NEW-UNADJUD,ONE AUTH NO. ONLY / MINING CLAIM MONEY RECEIVED CASES: AMC335268/\$20.00	2012 POL & 2013 WAIV (2)	- n/a -	20.00
<b>TOTAL:</b>					<b>\$20.00</b>

PAYMENT INFORMATION			
1	AMOUNT:	20.00	POSTMARKED: N/A
	TYPE:	CASH	RECEIVED: 08/31/2012
	NAME:	KEPERS, NICK 10815 N 127TH AVE EL MIRAGE AZ 85335-9726 US	

REMARKS

This receipt was generated by the automated BLM Collections and Billing System and is a paper representation of a portion of the official electronic record contained therein.

UNITED STATES  
DEPARTMENT OF THE INTERIOR  
BUREAU OF LAND MANAGEMENT

MAINTENANCE FEE WAIVER CERTIFICATION

AA

FORM APPROVED  
OMB NO. 1004-0114  
Expires: August 31, 2013

SEE INSTRUCTIONS ON PAGE 2

567 AMC 335267

1. This small miner waiver is filed for the assessment year beginning on September 1, ~~2010~~ and ending on September 1, ~~2012~~.
2. The undersigned and all related parties owned ten or fewer mining claims, mill, or tunnel sites located and maintained on Federal lands in the United States of America on September 1, ~~2011~~.
3. The undersigned have performed the assessment work required by law for each mining claim listed prior to filing this waiver and understand that by filing this form, an affidavit of assessment work must be recorded by the December 30th following the filing of this waiver.
4. The undersigned understand that if the assessment work obligation has not yet come due under 30 U.S.C. 28 (for those claims in their first assessment year only), a notice of intent to hold reciting this condition must be recorded by the December 30th following the filing of this waiver.
5. The undersigned understand that mill and tunnel sites may also be listed upon this waiver and be waived from payment of the maintenance fee, and that a notice of intent to hold for these sites is required to be recorded by the December 30th immediately following the filing of this waiver.
6. The undersigned understand and acknowledge that pursuant to 43 U.S.C. 1212 and 18 U.S.C. 1001, the filing or recording of a false, fictitious, or fraudulent document with the Bureau of Land Management may result in a fine of up to \$250,000, a prison term not to exceed five years, or both.
7. The mining claims, mill or tunnel sites for which this waiver from payment of the maintenance fees is requested are:

CLAIM OR SITE NAME	BLM RECORDATION SERIAL NUMBER
1. SLEEPING BEAUTY	✓ 335-268
2. GOLD DOLLAR	335-267
3.	
4.	
5.	
6.	
7.	
8.	
9.	
10.	

The owner(s) (claimants) of the above mining claims and sites are:

(Owner's Name - Please Print)  
 NICK F KEPEERS  
 (Street or P.O. Box)  
 10815 N 127<sup>TH</sup> AVE  
 EL MIRAGE ARIZ 85385  
 (City) (State) (Zip Code)

(Owner's Signature)  
Nick F Kepeers

(Owner's Name - Please Print)  
 (Street or P.O. Box)  
 (City) (State) (Zip Code)

(Owner's Signature)

(Owner's Name - Please Print)  
 (Street or P.O. Box)  
 (City) (State) (Zip Code)

(Owner's Signature)

RECEIVED  
 BLM AZ STATE OFFICE  
 PHOENIX, ARIZONA  
 2011 AUG 30 P 1:32

ENTERED IN COMPUTER  
 RE 9-7-11

(Owner's Name - Please Print)	(Owner's Signature)		
(Street or P.O. Box)	(City)	(State)	(Zip Code)
(Owner's Name - Please Print)	(Owner's Signature)		
(Street or P.O. Box)	(City)	(State)	(Zip Code)
(Owner's Name - Please Print)	(Owner's Signature)		
(Street or P.O. Box)	(City)	(State)	(Zip Code)
(Owner's Name - Please Print)	(Owner's Signature)		
(Street or P.O. Box)	(City)	(State)	(Zip Code)

Title 18 U.S.C. Section 1001 and Title 43 U.S.C. Section 1212 makes it a crime for any person knowingly and willfully to make to any department or agency of the United States any false, fictitious or fraudulent statements or representations as to any matter within its jurisdiction.

**INSTRUCTIONS**

1. This certification is made under the provisions of §1744 of Title 43 and § 28-28k of Title 30 of the United States Code; and the regulations thereunder (43 CFR Part 3830).
2. The claimant(s) must fill in the dates in paragraph 1 for the beginning and ending of the assessment year for which this waiver is sought.
3. The claimant(s) must fill in the date in paragraph 2 for the beginning of the assessment year for which this waiver is sought.
4. All claim and site names and Bureau of Land Management (BLM) serial numbers must be listed for the mining claims, mill sites, and tunnel sites for which the waiver is sought.
5. All owners of the mining claims, mill sites, and tunnel sites and their addresses must be given.
6. This waiver form must be signed by all the claimants or their designated agent, in original form. If an agent is designated, a notarized designation of agent, signed by all of the claimants with proper address given, must be submitted with this waiver.
7. This form must be filed no later than September 1st for the upcoming assessment year in the BLM State Office where the mining claims or sites are recorded, or the waiver cannot be granted by the BLM. (Example: To obtain a waiver for the assessment year 2012, which begins on September 1, 2011, you must qualify for and file for a waiver no later than September 1, 2011, in the proper BLM State Office.)
8. For all mining claims which require assessment work, you must record an affidavit of labor on or before the December 30th immediately following the filing of this waiver. For all other mining claims or sites waived, you must record a notice of intent to hold on or before the December 30th immediately following the filing of this waiver.
9. Mill and tunnel sites may also be listed upon this waiver and be waived from payment of the maintenance fee. A notice of intent to hold for these sites is required to be filed by the December 30th following the filing of this waiver.

PHOENIX, ARIZONA

FOR OFFICIAL USE ONLY

2011 AUG 30 P 1:32

RECEIVED

BLMAZ STATE OFFICE

When Recorded Return Document to:

\_\_\_\_\_  
\_\_\_\_\_  
\_\_\_\_\_

Check here is this is a change of address.

Telephone: \_\_\_\_\_

E-mail address: \_\_\_\_\_

**AFFIDAVIT OF PERFORMANCE OF ANNUAL WORK**

1. State of Arizona, County of YAVAPAI ss:

2. I (Name) NICK F KEPEL

3. Reside at (Address) 10815 N 127 AVE

City EL MIRAGE County MARICOPA

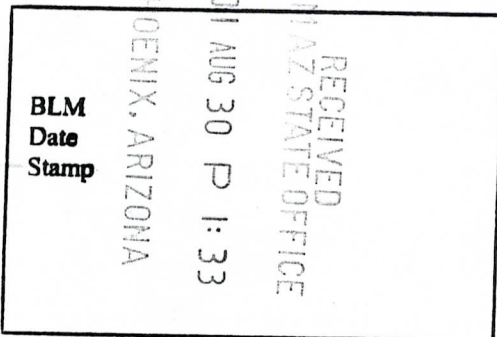
State AZ Zip 85335 being duly sworn, depose and say that I am a citizen of the United States, more than eighteen years of age, and that all of the facts set forth in this affidavit, subject to the provisions and penalties of 18 U.S.C. 1001 pertaining to the filing of false, fictitious, or fraudulent statements with the United States, are true and correct according to the best of my knowledge, information and belief.

4. Owner's name and address (if not shown in Items 1-3 above). \_\_\_\_\_

5. That I am personally acquainted with the mining claim(s). The work and improvements were made by and at the expense of the owner(s) of said claim(s). Said contiguous group of claims, listed on this document, are situated in the

\_\_\_\_\_ (optional) Mining District; \_\_\_\_\_ County, Arizona.

Line No.	AMC NUMBER	CLAIM/SITE NAME	COUNTY RECORDER DATA (if available)	TWP	RNG	SEC
1	335-208	SLEEPING BEAUTY	2-23-79	10N	5W	36
2	335-267	GOLD DOLLAR	8-31-93	10N	5W	36
3						
4						
5						
6						



RECEIVED  
 STATE SERVICE  
 AUG 30 P 1:33  
 TUBAC, ARIZONA  
 BLM  
 Date  
 Stamp

7						
8						
9						
10						

6. That between the dates starting at 12 o'clock noon on September 1, 20 10 and ending at 12 o'clock noon on September 1, 20 11 at least \$ 200.00 dollars worth of work and improvements were done and performed upon said claim(s) or upon one or more of a contiguous group of claims for the benefit of all, wholly or partly outside of a contiguous group of claims for the benefit of all, not including the location work.

7. That the following persons were employed to perform the work and improvements described herein: \_\_\_\_\_  
RICHARD KEPEAS

8. That the work and improvements performed were: MINERAL SURVEY  
ORE REMOVAL

9. Dated: 8-29-11 Signature: Nick F Kepeas

SUBSCRIBED AND SWORN TO before me, a Notary Public, this 30<sup>th</sup> day of Aug 20 11


By: Nick F Kepeas

Notary Public [Signature]

My Commission Expires Dec 5, 2011

Bureau of Land Management  
 Arizona State Office  
[www.az.blm.gov](http://www.az.blm.gov)

No. of Claims: 2 x \$10 = 20.00  
 Check No.: Cash Init. A.H.  
 Receipt No.: 2420307  
 For BLM Use Only



Form: MCF108  
 Revised Jan. 2006  
 Page 2 of 2



**United States Department of the Interior  
Bureau of Land Management  
LANDS/RECREATION & PLANNING  
ONE N CENTRAL AVE  
PHOENIX, AZ 85004 -2203  
Phone: 602-417-9200**

Receipt

No: 2420307

<b>Transaction #:</b> 2495736	
<b>Date of Transaction:</b> 08/30/2011	
<b>CUSTOMER:</b>	
NICK KEPERS 10815 N 127TH AVE EL MIRAGE,AZ 85335-9726 US	

LINE #	QTY	DESCRIPTION	REMARKS	UNIT PRICE	TOTAL
1	1.00	LOCATABLE MINERALS / MINING CLAIMS-NOT NEW-UNADJUD,ONE AUTH NO. ONLY / MINING CLAIM MONEY RECEIVED <b>CASES: AMC335268/\$20.00</b>	MAINT WAIVER 2012 / POL (2) 2011	- n/a -	20.00
<b>TOTAL:</b>					<b>\$20.00</b>

PAYMENT INFORMATION					
1	AMOUNT:	20.00	POSTMARKED:	N/A	
	TYPE:	CASH	RECEIVED:	08/30/2011	
	NAME:	KEPERS, NICK 10815 N 127TH AVE EL MIRAGE AZ 85335-9726 US			

<b>REMARKS</b>

This receipt was generated by the automated BLM Collections and Billing System and is a paper representation of a portion of the official electronic record contained therein.

When Recorded Return Document to:

NICK KEPERS  
10815 N 125 BUE  
EL MIRAGE AZ 85335

Amc 335267

Check here if this is a change of address.

Telephone: \_\_\_\_\_

E-mail address: \_\_\_\_\_

**AFFIDAVIT OF PERFORMANCE OF ANNUAL WORK**

1. State of Arizona, County of YAVAPAI ss:

2. I (Name) NICK KEPERS

3. Reside at (Address) 10815 N 127<sup>TH</sup> BUE ✓

City EL MIRAGE County MARICOPA

RECEIVED  
BLM AZ STATE OFFICE  
2010 DEC - 3 A 11: 01  
PHOENIX, ARIZONA  
BLM  
Date  
Stamp

State AZ Zip 85335 being duly sworn, depose and say that I am a citizen of the United States, more than eighteen years of age, and that all of the facts set forth in this affidavit, subject to the provisions and penalties of 18 U.S.C. 1001 pertaining to the filing of false, fictitious, or fraudulent statements with the United States, are true and correct according to the best of my knowledge, information and belief.

4. Owner's name and address (If not shown in Items 1-3 above). \_\_\_\_\_

5. That I am personally acquainted with the mining claim(s). The work and improvements were made by and at the expense of the owner(s) of said claim(s). Said contiguous group of claims, listed on this document, are situated in the

\_\_\_\_\_ (optional) Mining District; \_\_\_\_\_ County, Arizona.

Line No.	AMC NUMBER	CLAIM/SITE NAME	COUNTY RECORDER DATA (If available)	TWP	RNG	SEC
1	335-268	SLEEPING BEAUTY		10N	5W	36
2	335-267	GOLD DOLLAR		10N	5W	36
3						
4						
5						
6						

ENTERED INTO COMPUTER  
DEC 20 2010

FB

RECEIVED  
 BLM AZ STATE OFFICE  
 PHOENIX, ARIZONA  
 2010 DEC - 3 A 11: 10  
 BLM  
 Date  
 Stamp

7						
8						
9						
10						

6. That between the dates starting at 12 o'clock noon on September 1, 20 09 and ending at 12 o'clock noon on September 1, 20 10 at least \$ 200.00 dollars worth of work and improvements were done and performed upon said claim(s) or upon one or more of a contiguous group of claims for the benefit of all, wholly or partly outside of a contiguous group of claims for the benefit of all, not including the location work.

7. That the following persons were employed to perform the work and improvements described herein: \_\_\_\_\_

NICK KEPEERS RICK KEPEERS

8. That the work and improvements performed were: ORE STOCKPILE

CLEAR & MAINTAIN RDS

9. Dated: 12-2-10 Signature: [Signature]

SUBSCRIBED AND SWORN TO before me, a Notary Public, this 3 day of Dec 2010

By: NICK F. KEPEERS

Notary Public Kelly L. Nelson

My Commission Expires 8/8/2012



No. of Claims: 2 x \$10 = 20  
 Check No.: CASH Init. KMC  
 Receipt No.: 2256219  
 For BLM Use Only

Bureau of Land Management  
 Arizona State Office  
[www.az.blm.gov](http://www.az.blm.gov)

**United States Department of the Interior**  
**Bureau of Land Management**  
 LANDS/RECREATION & PLANNING  
 ONE N CENTRAL AVE  
 PHOENIX, AZ 85004 -2203  
 Phone:

Receipt

No: 2256219

<b>Transaction #:</b> 2327497	<b>ENTERED INTO COMPUTER</b>
<b>Date of Transaction:</b> 12/03/2010	
<b>CUSTOMER:</b>	
<b>DEC 20 2010</b> <i>FB</i>	
NICK KEPERS 10815 N 127TH AVE EL MIRAGE, AZ 85335-9726 US	

LINE #	QTY	DESCRIPTION	REMARKS	UNIT PRICE	TOTAL
1	1.00	LOCATABLE MINERALS / MINING CLAIMS-NOT NEW-UNADJUD, ONE AUTH NO. ONLY / MINING CLAIM MONEY RECEIVED CASES: AMC335267/\$20.00	POL 2010/2	- n/a -	20.00
<b>TOTAL:</b>					<b>\$20.00</b>

PAYMENT INFORMATION			
1	AMOUNT:	20.00	POSTMARKED: N/A
	TYPE:	CASH	RECEIVED: 12/03/2010
	NAME:	KEPERS, NICK 10815 N 127TH AVE EL MIRAGE AZ 85335-9726 US	

REMARKS

This receipt was generated by the automated BLM Collections and Billing System and is a paper representation of a portion of the official electronic record contained therein.

607

Amc 335267

UNITED STATES DEPARTMENT OF THE INTERIOR BUREAU OF LAND MANAGEMENT

MAINTENANCE FEE WAIVER CERTIFICATION

FORM APPROVED OMB NO. 1004-0114 Expires: February 28, 2010

SEE INSTRUCTIONS ON REVERSE

- 1. This small miner waiver is filed for the assessment year beginning at noon on September 1, 2010 and ending at noon on September 1, 2011
2. The undersigned and all related parties owned ten or fewer mining claims, mill, or tunnel sites located and maintained on Federal lands in the United States of America on September 1, 2010
3. The undersigned have performed the assessment work required by law for each mining claim listed prior to filing this waiver and understand that by filing this form; an affidavit of assessment work must be recorded by the December 30th following the filing of this waiver.
4. The undersigned understand that if the assessment work obligation has not yet come due under 30 U.S.C. 28 (for those claims in their first assessment year only); a notice of intent to hold reciting this condition must be recorded by the December 30th following the filing of this waiver.
5. The undersigned understand that mill and tunnel sites may also be listed upon this waiver and be waived from payment of the maintenance fee; and that a notice of intent to hold for these sites is required to be recorded by the December 30th immediately following the filing of this waiver.
6. The undersigned understand and acknowledge that pursuant to 43 U.S.C. 1212 and 18 U.S.C. 1001; the filing or recording of a false, fictitious, or fraudulent document with the Bureau of Land Management may result in a fine of up to \$250,000, a prison term not to exceed five years, or both.
7. The mining claims, mill or tunnel sites for which this waiver from payment of the maintenance fees is requested are:

Table with 2 columns: CLAIM OR SITE NAME, BLM RECORDATION SERIAL NUMBER. Row 1: SLEEPING BEAUTY, AMC 335-268. Row 2: GOLD DOLLAR, AMC 335 267.

The owner(s) (claimants) of the above mining claims and sites are:

NICK KEPEAS (Owner's Name - Please Print)
10815 N 12TH AVE (Street or P.O. Box)
EC MIRAGE AZ 85335 (City, State, Zip Code)

(Owner's Signature)

(Owner's Name - Please Print)
(Street or P.O. Box)
(City) (State) (Zip Code)
(Owner's Name - Please Print)
(Street or P.O. Box)
(City) (State) (Zip Code)

(Owner's Signature)
(Owner's Signature)

ENTERED INTO COMPUTER

9/15/10 AT

2/50

_____ (Owner's Name - Please Print)	_____ (Owner's Signature)
_____ (Street or P.O. Box)	_____ (City)      _____ (State)      _____ (Zip Code)
-----	-----
_____ (Owner's Name - Please Print)	_____ (Owner's Signature)
_____ (Street or P.O. Box)	_____ (City)      _____ (State)      _____ (Zip Code)
-----	-----
_____ (Owner's Name - Please Print)	_____ (Owner's Signature)
_____ (Street or P.O. Box)	_____ (City)      _____ (State)      _____ (Zip Code)
-----	-----
_____ (Owner's Name - Please Print)	_____ (Owner's Signature)
_____ (Street or P.O. Box)	_____ (City)      _____ (State)      _____ (Zip Code)

**INSTRUCTIONS**

1. This certification is made under the provisions of § 1744 of Title 43 and § 28-28k of Title 30 of the United States Code; and the regulations thereunder (43 CFR Part 3830).
2. The claimant(s) **must** fill in the dates in paragraph 1 for the beginning and ending of the assessment year for which this waiver is sought.
3. The claimant(s) **must** fill in the date in paragraph 2 for the beginning of the assessment year for which this waiver is sought.
4. All claim and site names and Bureau of Land Management (BLM) serial numbers **must** be listed for the mining claims, mill sites, and tunnel sites for which the waiver is sought.
5. All owners of the mining claims, mill sites, and tunnel sites and their addresses **must** be given.
6. This waiver form **must** be signed by all the claimants or their designated agent, in original form. If an agent is designated, a notarized designation of agent, signed by all of the claimants with proper address given, **must** be submitted with this waiver.
7. This form **must** be filed no later than September 1st for the upcoming assessment year in the BLM State Office where the mining claims or sites are recorded, or the waiver cannot be granted by the BLM. (Example: to obtain a waiver for the assessment year 2000, which begins at noon on September 1, 1999, you **must** qualify for and file for a waiver no later than September 1, 1999, in the proper BLM State Office).
8. For all mining claims which require assessment work, you **must** record an affidavit of labor on or before the December 30th immediately following the filing of this waiver. For all other mining claims or sites waived, you must record a notice of intent to hold on or before the December 30th immediately following the filing of this waiver.
9. Mill and tunnel sites may also be listed upon this waiver and be waived from payment of the maintenance fee. A notice of intent to hold for these sites is required to be filed by the December 30th following the filing of this waiver.

**NOTICE/BURDEN HOURS STATEMENT**

The Privacy Act of 1974, *as amended*, and the regulation in 43 CFR 2.48(d) provide that you be furnished the following information in connection with the information required by this certification of waiver from rental fees.

**AUTHORITY:** 30 U.S.C. 28-28k; 43 U.S.C. 1201, 1457, 1740, and 1744; and 43 CFR 3830.

**PRINCIPLE PURPOSE:** This information is to be used to verify that the owner(s) (claimants) of a mining claim has complied with 30 U.S.C. 28f and is entitled to perform assessment work in lieu of paying the maintenance fee for the mining claims listed on this form.

**ROUTINE USE:** (1) Adjudication of the claimant(s) certification of waiver from paying the maintenance fee otherwise required by 30 U.S.C. 28f. (2) Disclosure may be made to appropriate Federal agencies when location is made within the agency's geographic area of responsibility. (3) Information from the record and/or the record will be transferred to the appropriate Federal, State, or local agency, or a member of the public in response to a specific request for pertinent information. (4) Information may also be provided to the Department of Justice or in a proceeding before a court or adjudicative body; or to Federal, State, local or foreign agencies when needed for enforcement of civil or criminal codes or applicable regulations concerning title rights upon the public land.

**EFFECT OF NOT PROVIDING INFORMATION:** Disclosure of this information is required by 30 U.S.C. 28f and 43 CFR Part 3830 for those qualified claimants wishing to take the small miner waiver allowed. Failure to supply the information required in this form to support the claimants certification of waiver from payment of the otherwise required maintenance fees will result in the waiver being disallowed and the mining claims subject to forfeiture by BLM under 30 U.S.C. 28i.

The Paperwork Reduction Act of 1995 requires us to inform you that:

This information is being collected to allow the BLM to determine if you qualify for a waiver from the payment of \$100 per mining claim or site maintenance fee established in 30 U.S.C. 28f and the implementing regulations at 43 CFR 3830. A response to this request is required in accordance with the statute to obtain your benefit.

BLM would like you to know that you do not have to respond to this, or any other, Federal agency-sponsored information collection unless it displays a currently valid OMB control number.

Public reporting burden for this form is estimated to average 20 minutes (.33 hours) per response, including time to review instructions, gathering and maintaining data, and completing and reviewing the form. Direct comments regarding this burden estimate, or any other aspect of this form, to the U.S. Department of the Interior, Bureau of Land Management, (1004-0114) Bureau Information Collection/Response Office (WQ-630), Mail Stop 401 LS, 1849 C St., N.W., Washington, D.C. 20240.

2000 USE ONLY  
FOR OFFICIAL USE ONLY

RECEIVED  
BLMAZ STATE OFFICE

485

UNITED STATES DEPARTMENT OF THE INTERIOR  
BUREAU OF LAND MANAGEMENT

209

FORM APPROVED  
OMB NO. 1004-0114  
Expires: December 31, 2006

MAINTENANCE FEE WAIVER CERTIFICATION

SEE INSTRUCTIONS ON REVERSE

AMC 335267

1. This small miner waiver is filed for the assessment year beginning at noon on September 1, 2009 and ending at noon on September 30, 2010.
2. The undersigned and all related parties owned ten or fewer mining claims, mill, or tunnel sites located and maintained on Federal lands in the United States of America on September 1, 2009.
3. The undersigned have performed the assessment work required by law for each mining claim listed prior to filing this waiver and understand that by filing this form; an affidavit of assessment work must be recorded by the December 30th following the filing of this waiver.
4. The undersigned understand that if the assessment work obligation has not yet come due under 30 U.S.C. 28 (for those claims in their first assessment year only); a notice of intent to hold reciting this condition must be recorded by the December 30th following the filing of this waiver.
5. The undersigned understand that mill and tunnel sites may also be listed upon this waiver and be waived from payment of the maintenance fee; and that a notice of intent to hold for these sites is required to be recorded by the December 30th immediately following the filing of this waiver.
6. The undersigned understand and acknowledge that pursuant to 43 U.S.C. 1212 and 18 U.S.C. 1001; the filing or recording of a false, fictitious, or fraudulent document with the Bureau of Land Management may result in a fine of up to \$250,000, a prison term not to exceed five years, or both.
7. The mining claims, mill or tunnel sites for which this waiver from payment of the maintenance fees is requested are:

CLAIM OR SITE NAME	BLM RECORDATION SERIAL NUMBER
1. SLEEPING BEAUTY	AMC 335-268
2. GOLD DOLLAR	AMC 335-267
3.	
4.	
5.	
6.	
7.	
8.	
9.	
10.	

The owner(s) (claimants) of the above mining claims and sites are:

NICK KEPERS  
(Owner's Name - Please Print)

10815 N 127 AVE  
(Street or P.O. Box)

EL MIRAGE AZ 85335  
(City) (State) (Zip Code)

*Nick Keper*  
(Owner's Signature)

\_\_\_\_\_  
(Owner's Name - Please Print)

\_\_\_\_\_  
(Street or P.O. Box)

\_\_\_\_\_  
(City) (State) (Zip Code)

\_\_\_\_\_  
(Owner's Signature)

\_\_\_\_\_  
(Owner's Name - Please Print)

\_\_\_\_\_  
(Street or P.O. Box)

\_\_\_\_\_  
(City) (State) (Zip Code)

\_\_\_\_\_  
(Owner's Signature)

(Continued on page 2)

PHOENIX, ARIZONA  
2009 AUG 21 P 12:50  
RECEIVED  
BLMAZ STATE OFFICE

SEP 28 2009 AS  
ENTERED INTO COMPUTER

(Owner's Name - Please Print)	(Owner's Signature)		
(Street or P.O. Box)	(City)	(State)	(Zip Code)
(Owner's Name - Please Print)	(Owner's Signature)		
(Street or P.O. Box)	(City)	(State)	(Zip Code)
(Owner's Name - Please Print)	(Owner's Signature)		
(Street or P.O. Box)	(City)	(State)	(Zip Code)
(Owner's Name - Please Print)	(Owner's Signature)		
(Street or P.O. Box)	(City)	(State)	(Zip Code)

**INSTRUCTIONS**

- |  |  |
|--|--|
| <ol style="list-style-type: none"> <li>1. This certification is made under the provisions of § 1744 of Title 43 and § 28-28k of Title 30 of the United States Code; and the regulations thereunder (43 CFR Part 3830).</li> <li>2. The claimant(s) <b>must</b> fill in the dates in paragraph 1 for the beginning and ending of the assessment year for which this waiver is sought.</li> <li>3. The claimant(s) <b>must</b> fill in the date in paragraph 2 for the beginning of the assessment year for which this waiver is sought.</li> <li>4. All claim and site names and Bureau of Land Management (BLM) serial numbers <b>must</b> be listed for the mining claims, mill sites, and tunnel sites for which the waiver is sought.</li> <li>5. All owners of the mining claims, mill sites, and tunnel sites and their addresses <b>must</b> be given.</li> <li>6. This waiver form <b>must</b> be signed by all the claimants or their designated agent, in original form. If an agent is designated, a notarized designation of agent, signed by all of the claimants with proper address given, <b>must</b> be submitted with this waiver.</li> </ol> | <ol style="list-style-type: none"> <li>7. This form <b>must</b> be filed no later than September 1st for the upcoming assessment year in the BLM State Office where the mining claims or sites are recorded, or the waiver cannot be granted by the BLM. (Example: to obtain a waiver for the assessment year 2000, which begins at noon on September 1, 1999, you <b>must</b> qualify for and file for a waiver no later than September 1, 1999, in the proper BLM State Office).</li> <li>8. For all mining claims which require assessment work, you <b>must</b> record an affidavit of labor on or before the December 30th immediately following the filing of this waiver. For all other mining claims or sites waived, you <b>must</b> record a notice of intent to hold on or before the December 30th immediately following the filing of this waiver.</li> <li>9. Mill and tunnel sites may also be listed upon this waiver and be waived from payment of the maintenance fee. A notice of intent to hold for these sites is required to be filed by the December 30th following the filing of this waiver.</li> </ol> |
|--|--|

**NOTICE/BURDEN HOURS STATEMENT**

The Privacy Act of 1974, *as amended*, and the regulation in 43 CFR 2.48(d) provide that you be furnished the following information in connection with the information required by this certification of waiver from rental fees.

**AUTHORITY:** 30 U.S.C. 28-28k; 43 U.S.C. 1201, 1457, 1740, and 1744; and 43 CFR 3830.

**PRINCIPLE PURPOSE:** This information is to be used to verify that the owner(s) (claimants) of a mining claim has complied with 30 U.S.C. 28f and is entitled to perform assessment work in lieu of paying the maintenance fee for the mining claims listed on this form.

**ROUTINE USE:** (1) Adjudication of the claimant(s) certification of waiver from paying the maintenance fee otherwise required by 30 U.S.C. 28f. (2) Disclosure may be made to appropriate Federal agencies when location is made within the agency's geographic area of responsibility. (3) Information from the record and/or the record will be transferred to the appropriate Federal, State, or local agency, or a member of the public in response to a specific request for pertinent information. (4) Information may also be provided to the Department of Justice or in a proceeding before a court or adjudicative body; or to Federal, State, local or foreign agencies when needed for enforcement of civil or criminal codes or applicable regulations concerning title rights upon the public land.

**EFFECT OF NOT PROVIDING INFORMATION:** Disclosure of this information is required by 30 U.S.C. 28f and 43 CFR Part 3830 for those qualified claimants wishing to take the small miner waiver allowed. Failure to supply the information required in this form to support the claimants certification of waiver from payment of the otherwise required maintenance fees will result in the waiver being disallowed and the mining claims subject to forfeiture by BLM under 30 U.S.C. 28i.

The Paperwork Reduction Act of 1995 requires us to inform you that:

This information is being collected to allow the BLM to determine if you qualify for a waiver from the payment of \$100 per mining claim or site maintenance fee established in 30 U.S.C. 28f and the implementing regulations at 43 CFR 3830. A response to this request is required in accordance with the statute to obtain your benefit.

BLM would like you to know that you do not have to respond to this, or any other, Federal agency-sponsored information collection unless it displays a currently valid OMB control number.

Public reporting burden for this form is estimated to average 8 minutes (0.133 hours) per response, including time to review instructions, gathering and maintaining data, and completing and reviewing the form. Direct comments regarding this burden estimate, or any other aspect of this form, to the U.S. Department of the Interior, Bureau of Land Management, (1004-0114) Bureau Information Collection Clearance Officer (WO-630), Mail Stop 401 LS, 1849 C St, N.W., Washington, D.C. 20240.

FOR OFFICIAL USE ONLY

2009 AUG 21 12:50

RECEIVED

BLMAZ STATE OFFICE

PHOENIX, ARIZONA



Return Document to:

NICK KEPERS  
10815 N 127 AVE  
EL MIRAGE AZ 85335  
Telephone: 623 937 0030

A3850-1 (NOV. 2001)

No. of Claims: <u>2</u>	<del>x</del> <u>10</u> = <u>20.00</u>
Receipt No.: <u>1984134</u>	Check No.: <u>CASH</u>
Init: <u>ELM</u>	
FOR BLM USE ONLY	

**AFFIDAVIT OF PERFORMANCE OF ANNUAL WORK.** Also fill in Items 1 through 9 and the reverse side of this document.

**NOTICE OF INTENTION TO HOLD.** I intend to hold the claims(s)/site(s) listed on the reverse side of this document for the calendar year 2009. Also fill in Items 1 through 4 and Item 9.

Notices of Intention to Hold are for mill sites and tunnel sites or for mining claims when assessment work has not been done, regardless of whether the annual assessment has been suspended, deferred, or not yet accrued. The filing of a Notice of Intention to Hold shall not relieve the owner of complying with federal and state laws pertaining to the performance of annual assessment work. Notices of Intention to Hold for mill sites or tunnel sites need not be county recorded. For mining claims the form filed with the Bureau of Land Management (BLM) must be identical to the one that was or will be filed with the county.

Evidence of Annual Assessment Work or a Notice of Intention to Hold must be filed each calendar year following the calendar year in which the claim/site was located. **All claims listed on a single affidavit must be contiguous.**

1. State of Arizona, County of YAVAPAI ss:
2. I, (Name) NICK KEPERS
3. Reside at (Address) 10815 N 127 AVE
- City EL MIRAGE, County MARICOPA, State AZ Zip 85335

being duly sworn, deposes and says that he/she is a citizen of the United States, more than eighteen years of age, that all of the facts set forth in this affidavit/notice, subject to the provisions and penalties of 18 U.S.C. 1001 pertaining to the filing of false, fictitious, or fraudulent statements with the United States, are true and correct according to the best of my knowledge, information and belief.

4. Owner's name and address (If not shown in Items 1-3 above). **Check here if this is a change of address.**

5. That I am personally acquainted with the mining claim(s). The work and improvements were made by and at the expense of the owner(s) of said claim(s). Said contiguous group of claims, listed on the reverse side of this document, are situated in the WEAVER Mining District, YAVAPAI County, Arizona.

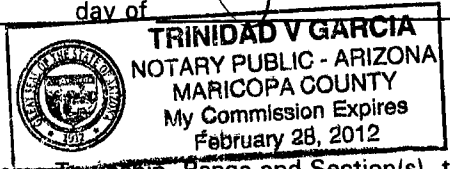
6. That between the dates starting at 12 o'clock noon on September 1, 2008 and ending at 12 o'clock noon on September 1, 2009 at least \$ 200.00 Dollars worth of work and improvements were done and performed upon said claim(s) or upon one or more of a contiguous group of claims for the benefit of all, or wholly or partly outside of a contiguous group of claims for the benefit of all, not including the location work.

7. That the following persons were employed to perform the work and improvements described herein: NICK KEPERS ROBERT KEPERS

8. That the work and improvements performed were: ROAD SWS, REMOVE ORE

9. Dated: 08-21-2009 Signature: [Handwritten Signature]

SUBSCRIBED AND SWORN TO before me, a Notary Public, this  
by NICK FRANK KREPER  
Notary Public Trinidad V Garcia  
MY COMMISSION EXPIRES Febr 28 2012



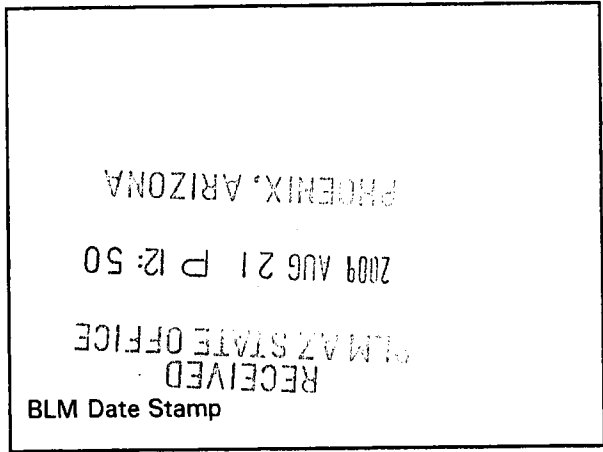
If the claims/sites have consecutive BLM numbers and are in the same Township, Range and Section(s), they may be listed as follows:

Claim/Site Name	Serial Number	Dkt/Pg or Record # of Orig Location Notice	TWN SHP	RNG	SEC(S)
<u>SLEEPING BEAUTY</u>	<u>AMC 335-265</u>	<u>2-23-79</u>	<u>10N</u>	<u>5W</u>	<u>36</u>
<u>GOLD DOLLAR</u>	<u>AMC 335-267</u>	<u>8-31-93</u>	<u>10N</u>	<u>5W</u>	<u>36</u>

BLM requires a \$5 nonrefundable service charge for each mining claim, mill site or tunnel site payable on or before December 30<sup>th</sup> (not the 31<sup>st</sup>). Mail to:

Bureau of Land Management  
222 North Central Avenue  
Phoenix, Arizona 85004-2203  
602-417-9200  
www.az.blm.gov

This form is for the purpose of complying with the laws of the United States Department of the Interior, Bureau of Land Management and the State of Arizona pertaining to assessment work and/or notice of intention to hold. 30 U.S.C. 28, 43 CFR 3833.2, ARS 27-208. Subject to Paperwork Reduction Act and Privacy Act statements available at the BLM AZ State Office. This form is not copyrighted. It may be reproduced without permission.



**United States Department of the Interior**  
**Bureau of Land Management**  
 BUSINESS & SUPPORT SVCS DIV  
 ONE N CENTRAL AVE SUITE 800  
 PHOENIX, AZ 85004 -4427  
 Phone: (602) 417-9200

Receipt

No: 1984134

<b>Transaction #:</b> 2048224	
<b>Date of Transaction:</b> 08/21/2009	
<b>CUSTOMER:</b>	NICK KEPERS 10815 N 127TH AVE EL MIRAGE, AZ 85335-9726 US

LINE #	QTY	DESCRIPTION	REMARKS	UNIT PRICE	TOTAL
1	1.00	LOCATABLE MINERALS / MINING CLAIMS- NOT NEW-UNADJUD, ONE AUTH NO. ONLY / MINING CLAIM MONEY RECEIVED <b>CASES: AMC335268/\$20.00</b>	WAIV & POL (2)	- n/a -	20.00
<b>TOTAL:</b>					<b>\$20.00</b>

PAYMENT INFORMATION					
1	<b>AMOUNT:</b>	20.00	<b>POSTMARKED:</b>	N/A	
	<b>TYPE:</b>	CASH	<b>RECEIVED:</b>	08/21/2009	
	<b>NAME:</b>	KEPERS, NICK 10815 N 127TH AVE EL MIRAGE AZ 85335-9726 US			

REMARKS

This receipt was generated by the automated BLM Collections and Billing System and is a paper representation of a portion of the official electronic record contained therein.

When Recorded Return Document to:

NICK KEPERS  
10815 N 127 AVE  
EL MIRAGE AZ.  
85335

AMC 335267

Check here is this is a change of address.

Telephone: \_\_\_\_\_

E-mail address: \_\_\_\_\_

**AFFIDAVIT OF PERFORMANCE OF ANNUAL WORK**

1. State of Arizona, County of YAVAPAI ss:

2. I (Name) NICK KEPERS

3. Reside at (Address) 10815 N 127 AVE

City EL MIRAGE County MOHICOPA

State AZ Zip 85335 being duly sworn, depose and say that I am a citizen of the United States, more than eighteen years of age, and that all of the facts set forth in this affidavit, subject to the provisions and penalties of 18 U.S.C. 1001 pertaining to the filing of false, fictitious, or fraudulent statements with the United States, are true and correct according to the best of my knowledge, information and belief.

4. Owner's name and address (if not shown in Items 1-3 above). \_\_\_\_\_

5. That I am personally acquainted with the mining claim(s). The work and improvements were made by and at the expense of the owner(s) of said claim(s). Said contiguous group of claims, listed on this document, are situated in the

WEAVER (optional) Mining District; YAVAPAI County, Arizona.

Line No.	AMC NUMBER	CLAIM/SITE NAME	COUNTY RECORDER DATA (If available)	TWP	RNG	SEC
1	335268	SLEEPING BEAUTY		10N	5W	36
2	335267	GOLD DOLLAR		10N	5W	36
3						
4						
5						
6						

RECEIVED  
BLM AZ STATE OFFICE  
2008 DEC 15 P 2:49  
PHOENIX, ARIZONA  
BLM  
Date  
Stamp

ENTERED IN COMPUTER  
RE 11/13/09

2/50

AFFIDAVIT OF PERFORMANCE OF ANNUAL WORK - page 2

RECEIVED  
BLM AZ STATE OFFICE

PHOENIX, ARIZONA

008 DEC 15 P 2:49

BLM  
Date  
Stamp

7					
8					
9					
10					

6. That between the dates starting at 12 o'clock noon on September 1, 2007 and ending at 12 o'clock noon on September 1, 2008 at least \$ 200.00 dollars worth of work and improvements were done and performed upon said claim(s) or upon one or more of a contiguous group of claims for the benefit of all, wholly or partly outside of a contiguous group of claims for the benefit of all, not including the location work.

7. That the following persons were employed to perform the work and improvements described herein: \_\_\_\_\_

ROBERT KEPERS

8. That the work and improvements performed were: REMOVE ORE + STOCK PILE


ROAD WK.

9. Dated: 12-15-08 Signature: [Signature]

SUBSCRIBED AND SWORN TO before me, a Notary Public, this 15th day of December 2008

By: \_\_\_\_\_  
Notary Public [Signature]  
My Commission Expires 5/22/2012

**OSIO ALUWOADE**  
NOTARY PUBLIC - ARIZONA  
MARICOPA COUNTY  
My Commission Expires  
May 22, 2012



No. of Claims: 2 x \$10 = 2000  
Check No.: CASH Init. SC  
Receipt No.: 1839567  
For BLM Use Only

Bureau of Land Management  
Arizona State Office  
[www.az.blm.gov](http://www.az.blm.gov)

Form: MCF108  
Revised Jan. 2006  
Page 2 of 2

**United States Department of the Interior**  
**Bureau of Land Management**  
 BUSINESS & SUPPORT SVCS DIV  
 ONE N CENTRAL AVE SUITE 800  
 PHOENIX, AZ 85004 -4427  
 Phone: (602) 417-9200

Receipt

No: 1839567

<b>Transaction #:</b> 1898954	
<b>Date of Transaction:</b> 12/15/2008	
<b>CUSTOMER:</b>	NICK KEPERS 10815 N 127TH AVE EL MIRAGE, AZ 85335-9726 US

LINE #	QTY	DESCRIPTION	REMARKS	UNIT PRICE	TOTAL
1	1.00	LOCATABLE MINERALS / MINING CLAIMS-NOT NEW-UNADJUD, ONE AUTH NO. ONLY / MINING CLAIM MONEY RECEIVED <b>CASES: AMC335268/\$20.00</b>	POL (2)	- n/a -	20.00
<b>TOTAL:</b>					<b>\$20.00</b>

PAYMENT INFORMATION					
1	AMOUNT:	20.00	POSTMARKED:	N/A	
	TYPE:	CASH	RECEIVED:	12/15/2008	
	NAME:	KEPERS, NICK 10815 N 127TH AVE EL MIRAGE AZ 85335-9726 US			

REMARKS

This receipt was generated by the automated BLM Collections and Billing System and is a paper representation of a portion of the official electronic record contained therein.

AMC 835267

Form 3830-2  
(February 2003)

UNITED STATES  
DEPARTMENT OF THE INTERIOR  
BUREAU OF LAND MANAGEMENT

MAINTENANCE FEE WAIVER CERTIFICATION

FORM APPROVED  
OMB NO. 1004-0114  
Expires: November 30, 2003

455

SEE INSTRUCTIONS ON NEXT PAGE

1. This small miner waiver is filed for the assessment year beginning at noon on September 1, 2003 and ending at noon on September 1, 2004.
2. The undersigned and all related parties owned ten or fewer mining claims, mill, or tunnel sites located and maintained on Federal lands in the United States of America on September 1, 2003
3. The undersigned have performed the assessment work **required by law** for each mining claim listed **prior to filing this waiver** and understand that by filing this form; an affidavit of assessment work **must** be recorded by the December 30th following the filing of this waiver.
4. The undersigned understand that if the assessment work obligation has not yet come due under 30 U.S.C. 28 (for those claims in their first assessment year only); a notice of intent to hold reciting this condition **must** be recorded by the December 30th following the filing of this waiver.
5. The undersigned understand that mill and tunnel sites may also be listed upon this waiver and be waived from payment of the maintenance fee; and that a notice of intent to hold for these sites is required to be recorded by the December 30th immediately following the filing of this waiver.
6. The undersigned understand and acknowledge that pursuant to 43 U.S.C. 1212 and 18 U.S.C. 1001; the filing or recording of a false, fictitious, or fraudulent document with the Bureau of Land Management may result in a fine of up to \$250,000, a prison term not to exceed five years, or both.
7. The mining claims, mill or tunnel sites for which this waiver from payment of the maintenance fees is requested are:

CLAIM OR SITE NAME	BLM RECORDATION SERIAL NUMBER
1. <u>SLEEPING BEAUTY</u>	<u>AMC 335-268</u>
2.	<u>AMC 335-<del>267</del>267</u>
3.	
4.	
5.	
6.	
7.	
8.	
9.	
10.	

The owner(s) (claimants) of the above mining claims and sites are:

DICK KEPEERS  
(Owner's Name - Please Print)

10815 N 127 AVE  
(Street or P.O. Box)

EL MIRAGE AZ 85335  
(City) (State) (Zip Code)

(Owner's Signature)

\_\_\_\_\_  
(Owner's Name - Please Print)

\_\_\_\_\_  
(Street or P.O. Box)

\_\_\_\_\_  
(City) (State) (Zip Code)

\_\_\_\_\_  
(Owner's Signature)

\_\_\_\_\_  
(Owner's Name - Please Print)

\_\_\_\_\_  
(Street or P.O. Box)

\_\_\_\_\_  
(City) (State) (Zip Code)

\_\_\_\_\_  
(Owner's Signature)

(Continued on next page)

(Owner's Name - Please Print)	(Owner's Signature)		
(Street or P.O. Box)	(City)	(State)	(Zip Code)
(Owner's Name - Please Print)	(Owner's Signature)		
(Street or P.O. Box)	(City)	(State)	(Zip Code)
(Owner's Name - Please Print)	(Owner's Signature)		
(Street or P.O. Box)	(City)	(State)	(Zip Code)
(Owner's Name - Please Print)	(Owner's Signature)		
(Street or P.O. Box)	(City)	(State)	(Zip Code)

**INSTRUCTIONS**

1. This certification is made under the provisions of § 1744 of Title 43 and § 28-28k of Title 30 of the United States Code; and the regulations thereunder (43 CFR Part 3830).
2. The claimant(s) **must** fill in the dates in paragraph 1 for the beginning and ending of the assessment year for which this waiver is sought.
3. The claimant(s) **must** fill in the date in paragraph 2 for the beginning of the assessment year for which this waiver is sought.
4. All claim and site names and Bureau of Land Management (BLM) serial numbers **must** be listed for the mining claims, mill sites, and tunnel sites for which the waiver is sought.
5. All owners of the mining claims, mill sites, and tunnel sites and their addresses **must** be given.
6. This waiver form **must** be signed by all the claimants or their designated agent, in original form. If an agent is designated, a notarized designation of agent, signed by all of the claimants with proper address given, **must** be submitted with this waiver.
7. This form **must** be filed no later than September 1st for the upcoming assessment year in the BLM State Office where the mining claims or sites are recorded, or the waiver cannot be granted by the BLM. (Example: to obtain a waiver for the assessment year 2000, which begins at noon on September 1, 1999, you **must** qualify for and file for a waiver no later than September 1, 1999 in the proper BLM State Office).
8. For all mining claims which require assessment work, you **must** record an affidavit of labor on or before the December 30th immediately following the filing of this waiver. For all other mining claims or sites waived, you **must** record a notice of intent to hold on or before the December 30th immediately following the filing of this waiver.
9. Mill and tunnel sites may also be listed upon this waiver and be waived from payment of the maintenance fee. A notice of intent to hold for these sites is required to be filed by the December 30th following the filing of this waiver.

**NOTICE/BURDEN HOURS STATEMENT**

The Privacy Act of 1974 and the regulations in 43 CFR 2.48(d) provide that you be furnished the following information in connection with the information required by this certification of waiver from rental fees.

**AUTHORITY:** 30 U.S.C. 28-28k; 43 U.S.C. 1201, 1457, 1740, and 1744; and 43 CFR 3830.

**PRINCIPLE PURPOSE:** This information is to be used to verify that the owner(s) (claimants) of a mining claim has complied with 30 U.S.C. 28f and is entitled to perform assessment work in lieu of paying the maintenance fee for the mining claims listed on this form.

**ROUTINE USE:** (1) Adjudication of the claimant(s) certification of waiver from paying the maintenance fee otherwise required by 30 U.S.C. 28f. (2) Disclosure may be made to appropriate Federal agencies when location is made within the agency's geographic area of responsibility. (3) Information from the record and/or the record will be transferred to the appropriate Federal, State, or local agency, or a member of the public in response to a specific request for pertinent information. (4) Information may also be provided to the Department of Justice or in a proceeding before a court or adjudicative body; or to Federal, State, local or foreign agencies when needed for enforcement of civil or criminal codes or applicable regulations concerning title rights upon the public land.

**EFFECT OF NOT PROVIDING INFORMATION:** Disclosure of this information is required by 30 U.S.C. 28f and 43 CFR Part 3830 for those qualified claimants wishing to take the small miner waiver allowed. Failure to supply the information required in this form to support the claimants certification of waiver from payment of the otherwise required maintenance fees will result in the waiver being disallowed and the mining claims subject to forfeiture by BLM under 30 U.S.C. 28i.

The Paperwork Reduction Act of 1995 requires us to inform you that:

This information is being collected to allow the BLM to determine if you qualify for a waiver from the payment of \$100 per mining claim or site maintenance fee established in 30 U.S.C. 28f and the implementing regulations at 43 CFR 3830. A response to this request is required in accordance with the statute to obtain your benefit.

BLM would like you to know that you do not have to respond to this, or any other, Federal agency-sponsored information collection unless it displays a currently valid OMB control number.

Public reporting burden for this form is estimated to average 8 minutes (0.133 hours) per response, including time to review instructions, gathering and maintaining data, and completing and reviewing the form. Direct comments regarding this burden estimate, or any other aspect of this form, to the U.S. Department of the Interior, Bureau of Land Management (1004-0114), Bureau Information Collection Clearance Officer (WO-630), Mail Stop 401 LS, 1849 C St., N.W., Washington, D.C. 20240.

**FOR OFFICIAL USE ONLY**  
**RECEIVED**  
 BLM AZ STATE OFFICE

2008 AUG 29 3:15 PM



AMC 335267

Return Document to:

For BLM Use Only

AZ-3850-1 (July 1992)

NICK KEPERS  
10815 N 127TH AVE  
EL MIRAGE  
ARIZ 85335  
Telephone # (62) 937 0030

# 1616477
2 @ \$10 = \$20 FMC

**AFFIDAVIT OF PERFORMANCE OF ANNUAL WORK.**

Also fill in ITEMS 1 through 9 and the reverse side of this document.

**NOTICE OF INTENTION TO HOLD**

I intend to hold the claims(s)/site(s) listed on the reverse side of this document for the calendar year 19\_\_.  
Also fill in ITEMS 1 through 4 and ITEM 9.

NOTICES OF INTENTION TO HOLD ARE FOR MILLSITES AND TUNNEL SITES OR FOR MINING CLAIMS WHEN ASSESSMENT WORK HAS NOT BEEN DONE, REGARDLESS OF WHETHER THE ANNUAL ASSESSMENT HAS BEEN SUSPENDED, DEFERRED, OR NOT YET ACCRUED. THE FILING OF A NOTICE OF INTENTION TO HOLD SHALL NOT RELIEVE THE OWNER OF COMPLYING WITH FEDERAL AND STATE LAWS PERTAINING TO THE PERFORMANCE OF ANNUAL ASSESSMENT WORK. NOTICES OF INTENTION TO HOLD FOR MILL SITES OR TUNNEL SITES NEED NOT BE COUNTY RECORDED. FOR MINING CLAIMS THE FORM FILED WITH THE BLM MUST BE IDENTICAL TO THE ONE THAT WAS OR WILL BE FILED WITH THE COUNTY.

Evidence of Annual Assessment Work or a Notice of Intention to Hold must be filed each calendar year following the calendar year in which the claim/site was located.

ALL CLAIMS LISTED ON A SINGLE AFFIDAVIT MUST BE CONTIGUOUS.

1. State of Arizona, County of YAVUAPAI ss:  
2. I, (Name) NICK KEPERS  
3. Reside at (Address) 10815 N 127TH AVE  
EL MIRAGE, County MARICOPA, State AZ, Zip 85335

being duly sworn, deposes and says that he/she is a citizen of the United States, more than eighteen years of age, that all of the facts set forth in this affidavit/notice, subject to the provisions and penalties of 18 USC 1001 pertaining to the filing of false, fictitious, or fraudulent statements with the United States, are true and correct according to the best of my knowledge, information and belief.

4. Owner's Name and Address (If not shown in items 1-3 above) CHECK HERE IF THIS IS A CHANGE OF ADDRESS

5. That I am personally acquainted with the mining claims(s). The work and improvements were made by and at the expense of the owner(s) of said claim(s). Said contiguous group of claims, listed on the reverse side of this document, are situated in the WEAVER Mining District, YAVUAPAI County, Arizona.

6. That between the dates starting at 12 o'clock noon on September 1, 2006 And ending at 12 o'clock noon on September 1, 2007 at least \$ 200.00 Dollars worth of work and improvements were done and performed upon said claim(s) or upon one or more of a contiguous group of claims for the benefit of all, or wholly or partly outside of a contiguous group of claims for the benefit of all, not including the location work.

7. That the following persons were employed to perform the work and improvements described herein: ROBERT KEPERS

8. That the work and improvements performed were: MINERAL SURVEY STOCKPILE ORE

RE 12/12/07

ENTERED IN COMPUTER

RECORDING #9106173-82.

CLAIM/SITE NAME	SERIAL NUMBER	Dkt/Pg or Recording # Of ORIGINAL LOCATION NOTICE	TWN		
			SHP	RNG	SEC(S)
1. SLEEPING BEAUTY	AMC 335 268		10N	5W	3E
2. GOLD DOLLAR	AMC 335 267		10N	5W	3E
3.	AMC				
4.	AMC				
5.	AMC				
6.	AMC				
7.	AMC				
8.	AMC				
9.	AMC				
10.	AMC				
11.	AMC				
12.	AMC				
13.	AMC				
14.	AMC				
15.	AMC				
16.	AMC				
17.	AMC				
18.	AMC				
19.	AMC				
20.	AMC				
21.	AMC				
22.	AMC				
23.	AMC				
24.	AMC				
25.	AMC				
26.	AMC				
27.	AMC				
28.	AMC				
29.	AMC				
30.	AMC				

**FILE WITH: BUREAU OF LAND MANAGEMENT, 222 NORTH CENTRAL AVENUE, PHOENIX, ARIZONA 85004-2203 and the respective county recorder, ON OR BEFORE DECEMBER 30th (NOT THE 31st). BLM requires a \$5.00 nonrefundable service charge for each mining claim, mill site or tunnel site.**

This form is for the purpose of complying with the laws of the United States Department of the Interior, Bureau of Land Management and the State of Arizona pertaining to assessment work and/or notice of intention to hold. 30 USC 28, 43 CFR 3833.2, ARS 27-208. Subject to Paperwork Reduction Act and Privacy Act statements available at the BLM AZ State Office. This form is not copyrighted. It may be reproduced without restriction.

**For BLM Use Only**

PHOENIX, ARIZONA

2001 DEC - 7 A 9: 02

RECEIVED  
BLM, AZ STATE OFFICE

United States Department of the Interior

**Bureau of Land Management**  
 BUSINESS & SUPPORT SVCS DIV  
 ONE N CENTRAL AVE SUITE 800  
 PHOENIX, AZ 85004 -4427  
 Phone: (602) 417-9200

Receipt

No:

1616477

<b>Transaction #:</b> 1669411	
<b>Date of Transaction:</b> 12/07/2007	
<b>CUSTOMER:</b>	NICK KEPERS 10815 N 127TH AVE EL MIRAGE,AZ 85335

LINE #	QTY	DESCRIPTION	REMARKS	UNIT PRICE	TOTAL
1	1.00	LOCATABLE MINERALS / MINING CLAIMS-NOT NEW-UNADJUD,ONE AUTH NO. ONLY / MINING CLAIM MONEY RECEIVED (455) <b>CASES: AMC335268/\$20.00</b>	POL 2007/2	- n/a -	20.00
<b>TOTAL:</b>					<b>\$20.00</b>

PAYMENT INFORMATION					
1	AMOUNT:	\$20.00	POSTMARKED:	N/A	
	TYPE:	CASH	RECEIVED:	12/07/2007	
	NAME:	KEPERS, NICK 10815 N 127TH AVE EL MIRAGE AZ 85335			

REMARKS

This receipt was generated by the automated BLM Collections and Billing System and is a paper representation of a portion of the official electronic record contained therein.

UNITED STATES DEPARTMENT OF THE INTERIOR  
BUREAU OF LAND MANAGEMENT

194

FORM APPROVED  
OMB NO. 1004-0114  
Expires: December 31, 2006

MAINTENANCE FEE WAIVER CERTIFICATION

SEE INSTRUCTIONS ON REVERSE

AMC 335267

1. This small miner waiver is filed for the assessment year beginning at noon on September 1, 2007 and ending at noon on September 1, 2008.
2. The undersigned and all related parties owned ten or fewer mining claims, mill, or tunnel sites located and maintained on Federal lands in the United States of America on September 1, 2007.
3. The undersigned have performed the assessment work **required by law** for each mining claim listed **prior to filing this waiver** and understand that by filing this form; an affidavit of assessment work **must** be recorded by the December 30th following the filing of this waiver.
4. The undersigned understand that if the assessment work obligation has not yet come due under 30 U.S.C. 28 (for those claims in their first assessment year only); a notice of intent to hold reciting this condition **must** be recorded by the December 30th following the filing of this waiver.
5. The undersigned understand that mill and tunnel sites may also be listed upon this waiver and be waived from payment of the maintenance fee; and that a notice of intent to hold for these sites is required to be recorded by the December 30th immediately following the filing of this waiver.
6. The undersigned understand and acknowledge that pursuant to 43 U.S.C. 1212 and 18 U.S.C. 1001; the filing or recording of a false, fictitious, or fraudulent document with the Bureau of Land Management may result in a fine of up to \$250,000, a prison term not to exceed five years, or both.
7. The mining claims, mill or tunnel sites for which this waiver from payment of the maintenance fees is requested are:

CLAIM OR SITE NAME	BLM RECORDATION SERIAL NUMBER
1. SLEEPING BEAUTY	AMC 335 - 268
2. GOLD DOLLAR	AMC 335 - 267
3.	
4.	
5.	
6.	
7.	
8.	
9.	
10.	

The owner(s) (claimants) of the above mining claims and sites are:

NICK F KEPEERS  
(Owner's Name - Please Print)

10815 N 127 AVE  
(Street or P.O. Box)

EL MIRAGE AZ 85335  
(City) (State) (Zip Code)

[Signature]  
(Owner's Signature)

\_\_\_\_\_  
(Owner's Name - Please Print)

\_\_\_\_\_  
(Street or P.O. Box)

\_\_\_\_\_  
(City) (State) (Zip Code)

\_\_\_\_\_  
(Owner's Signature)

\_\_\_\_\_  
(Owner's Name - Please Print)

\_\_\_\_\_  
(Street or P.O. Box)

\_\_\_\_\_  
(City) (State) (Zip Code)

\_\_\_\_\_  
(Owner's Signature)

(Continued on page 2)

RE 8/14/07

ENTERED IN COMPUTER

2/50

\_\_\_\_\_  
(Owner's Name - Please Print)

\_\_\_\_\_  
(Street or P.O. Box)

---

\_\_\_\_\_  
(Owner's Name - Please Print)

\_\_\_\_\_  
(Street or P.O. Box)

---

\_\_\_\_\_  
(Owner's Name - Please Print)

\_\_\_\_\_  
(Street or P.O. Box)

---

\_\_\_\_\_  
(Owner's Name - Please Print)

\_\_\_\_\_  
(Street or P.O. Box)

\_\_\_\_\_  
(Owner's Signature)

\_\_\_\_\_  
(City)      \_\_\_\_\_  
(State)      \_\_\_\_\_  
(Zip Code)

---

\_\_\_\_\_  
(Owner's Signature)

\_\_\_\_\_  
(City)      \_\_\_\_\_  
(State)      \_\_\_\_\_  
(Zip Code)

---

\_\_\_\_\_  
(Owner's Signature)

\_\_\_\_\_  
(City)      \_\_\_\_\_  
(State)      \_\_\_\_\_  
(Zip Code)

---

\_\_\_\_\_  
(Owner's Signature)

\_\_\_\_\_  
(City)      \_\_\_\_\_  
(State)      \_\_\_\_\_  
(Zip Code)

**INSTRUCTIONS**

1. This certification is made under the provisions of § 1744 of Title 43 and § 28-28k of Title 30 of the United States Code; and the regulations thereunder (43 CFR Part 3830).
2. The claimant(s) **must** fill in the dates in paragraph 1 for the beginning and ending of the assessment year for which this waiver is sought.
3. The claimant(s) **must** fill in the date in paragraph 2 for the beginning of the assessment year for which this waiver is sought.
4. All claim and site names and Bureau of Land Management (BLM) serial numbers **must** be listed for the mining claims, mill sites, and tunnel sites for which the waiver is sought.
5. All owners of the mining claims, mill sites, and tunnel sites and their addresses **must** be given.
6. This waiver form **must** be signed by all the claimants or their designated agent, in original form. If an agent is designated, a notarized designation of agent, signed by all of the claimants with proper address given, **must** be submitted with this waiver.

7. This form **must** be filed no later than September 1st for the upcoming assessment year in the BLM State Office where the mining claims or sites are recorded, or the waiver cannot be granted by the BLM. (Example: to obtain a waiver for the assessment year 2000, which begins at noon on September 1, 1999, you **must** qualify for and file for a waiver no later than September 1, 1999, in the proper BLM State Office).
8. For all mining claims which require assessment work, you **must** record an affidavit of labor on or before the December 30th immediately following the filing of this waiver. For all other mining claims or sites waived, you must record a notice of intent to hold on or before the December 30th immediately following the filing of this waiver.
9. Mill and tunnel sites may also be listed upon this waiver and be waived from payment of the maintenance fee. A notice of intent to hold for these sites is required to be filed by the December 30th following the filing of this waiver.

**NOTICE/BURDEN HOURS STATEMENT**

The Privacy Act of 1974, *as amended*, and the regulation in 43 CFR 2.48(d) provide that you be furnished the following information in connection with the information required by this certification of waiver from rental fees.

**AUTHORITY:** 30 U.S.C. 28-28k; 43 U.S.C. 1201, 1457, 1740, and 1744; and 43 CFR 3830.

**PRINCIPLE PURPOSE:** This information is to be used to verify that the owner(s) (claimants) of a mining claim has complied with 30 U.S.C. 28f and is entitled to perform assessment work in lieu of paying the maintenance fee for the mining claims listed on this form.

**ROUTINE USE:** (1) Adjudication of the claimant(s) certification of waiver from paying the maintenance fee otherwise required by 30 U.S.C. 28f. (2) Disclosure may be made to appropriate Federal agencies when location is made within the agency's geographic area of responsibility. (3) Information from the record and/or the record will be transferred to the appropriate Federal, State, or local agency, or a member of the public in response to a specific request for pertinent information. (4) Information may also be provided to the Department of Justice or in a proceeding before a court or adjudicative body, or to Federal, State, local or foreign agencies when needed for enforcement of civil or criminal codes or applicable regulations concerning title rights upon the public land.

**EFFECT OF NOT PROVIDING INFORMATION:** Disclosure of this information is required by 30 U.S.C. 28f and 43 CFR Part 3830 for those qualified claimants wishing to take the small miner waiver allowed. Failure to supply the information required in this form to support the claimants certification of waiver from payment of the otherwise required maintenance fees will result in the waiver being disallowed and the mining claims subject to forfeiture by BLM under 30 U.S.C. 28i.

The Paperwork Reduction Act of 1995 requires us to inform you that:  
This information is being collected to allow the BLM to determine if you qualify for a waiver from the payment of \$100 per mining claim or site maintenance fee established in 30 U.S.C. 28f and the implementing regulations at 43 CFR 3830. A response to this request is required in accordance with the statute to obtain your benefit.

BLM would like you to know that you do not have to respond to this, or any other, Federal agency-sponsored information collection unless it displays a currently valid OMB control number.

Public reporting burden for this form is estimated to average 8 minutes (0.133 hours) per response, including time to review instructions, gathering and maintaining data, and completing and reviewing the form. Direct comments regarding this burden estimate, or any other aspect of this form, to the U.S. Department of the Interior, Bureau of Land Management, (1004-0114) Bureau Information Collection Clearance Officer (WO-630), Mail Stop 401 LS, 1849 C St., N.W., Washington, D.C. 20240.

PHOENIX, ARIZONA

FOR OFFICIAL USE ONLY

2007 AUG 10 P 2:08

RECEIVED  
B.L.M. AZ STATE OFFICE

AMC 335267

Return Document to:

A3850-1(NOV.2001)

\_\_\_\_\_  
\_\_\_\_\_  
Telephone: \_\_\_\_\_

No. of Claims:	2	x \$ <sup>10</sup> =	20.00
Receipt No.:	1404823	Check No.:	0982
Init:	AMC	FOR BLM USE ONLY	

**AFFIDAVIT OF PERFORMANCE OF ANNUAL WORK.** Also fill in Items 1 through 9 and the reverse side of this document.

**NOTICE OF INTENTION TO HOLD.** I intend to hold the claims(s)/site(s) listed on the reverse side of this document for the calendar year 2006. Also fill in Items 1 through 4 and Item 9.

Notices of Intention to Hold are for mill sites and tunnel sites or for mining claims when assessment work has not been done, regardless of whether the annual assessment has been suspended, deferred, or not yet accrued. The filing of a Notice of Intention to Hold shall not relieve the owner of complying with federal and state laws pertaining to the performance of annual assessment work. Notices of Intention to Hold for mill sites or tunnel sites need not be county recorded. For mining claims the form filed with the Bureau of Land Management (BLM) must be identical to the one that was or will be filed with the county.

Evidence of Annual Assessment Work or a Notice of Intention to Hold must be filed each calendar year following the calendar year in which the claim/site was located. **All claims listed on a single affidavit must be contiguous.**

1. State of Arizona, County of YAVAPAI ss:

2. I, (Name) NICK F KEPERS

3. Reside at (Address) 10815 N 127 AVE

City EL MIRAGE, County MARICOPA, State ARIZ Zip 85335

being duly sworn, deposes and says that he/she is a citizen of the United States, more than eighteen years of age, that all of the facts set forth in this affidavit/notice, subject to the provisions and penalties of 18 U.S.C. 1001 pertaining to the filing of false, fictitious, or fraudulent statements with the United States, are true and correct according to the best of my knowledge, information and belief.

4. Owner's name and address (If not shown in Items 1-3 above). **Check here if this is a change of address.**

5. That I am personally acquainted with the mining claim(s). The work and improvements were made by and at the expense of the owner(s) of said claim(s). Said contiguous group of claims, listed on the reverse side of this document, are situated in the WEAVER Mining District, YAVAPAI County, Arizona.

2007 6. That between the dates starting at 12 o'clock noon on September 1, 2006 and ending at 12 o'clock noon on September 1, 2007 at least \$ 200.00 Dollars worth of work and improvements were done and performed upon said claim(s) or upon one or more of a contiguous group of claims for the benefit of all, or wholly or partly outside of a contiguous group of claims for the benefit of all, not including the location work.

7. That the following persons were employed to perform the work and improvements described herein: NICK F KEPERS

RE 12/27/06

8. That the work and improvements performed were: MINERAL SURVEY  
ROAD IMPROVEMENTS

9. Dated: 12-8-06 Signature: [Signature]  
SUBSCRIBED AND SWORN TO before me, a Notary Public, this 8 day of Dec, 2006  
by \_\_\_\_\_  
Notary Public Karen Gillespie  
MY COMMISSION EXPIRES 8-1-09




If the claims/sites have consecutive BLM numbers and are in the same Township, Range and Section(s), they may be listed as follows:

Claim/Site Name	Serial Number	Dkt/Pg or Record # of Orig Location Notice	TWN SHP	RNG	SEC(S)
SLEEPING BEAUTY	DMC-335-265	Dkt/Pg 1025/1-10 Recording #9106173-82	4N	20W	36
GOLD DOLLAR	DMC-335-267				

BLM requires a \$5 nonrefundable service charge for each mining claim, mill site or tunnel site payable on or before December 30<sup>th</sup> (not the 31<sup>st</sup>). Mail to:

Bureau of Land Management  
222 North Central Avenue  
Phoenix, Arizona 85004-2203  
602-417-9200  
www.az.blm.gov

This form is for the purpose of complying with the laws of the United States Department of the Interior, Bureau of Land Management and the State of Arizona pertaining to assessment work and/or notice of intention to hold. 30 U.S.C. 28, 43 CFR 3833.2, ARS 27-208. Subject to Paperwork Reduction Act and Privacy Act statements available at the BLM AZ State Office. This form is not copyrighted. It may be reproduced without permission.



**United States Department of the Interior**  
**Bureau of Land Management**  
 BUSINESS & SUPPORT SVCS DIV  
 ONE N CENTRAL AVE SUITE 800  
 PHOENIX, AZ 85004 -4427  
 Phone: (602) 417-9200

Receipt

No: 1404823

<b>Transaction #:</b> 1451346	
<b>Date of Transaction:</b> 12/08/2006	
<b>CUSTOMER:</b>	NICK KEPERS 10815 N 127TH AVE EL MIRAGE,AZ 85335

LINE #	QTY	DESCRIPTION	REMARKS	UNIT PRICE	TOTAL
1	1.00	LOCATABLE MINERALS / MINING CLAIMS- NOT NEW-UNADJUD,ONE AUTH NO. ONLY / MINING CLAIM MONEY RECEIVED (455) <b>CASES: AMC335268/\$20.00</b>	POL 2006/2	- n/a -	20.00
<b>TOTAL:</b>					<b>\$20.00</b>

PAYMENT INFORMATION					
1	<b>AMOUNT:</b>	\$20.00	<b>POSTMARKED:</b>	N/A	
	<b>TYPE:</b>	CASH	<b>RECEIVED:</b>	12/08/2006	
	<b>NAME:</b>	KEPERS, NICK 10815 N 127TH AVE EL MIRAGE AZ 85335			

REMARKS

This receipt was generated by the automated BLM Collections and Billing System and is a paper representation of a portion of the official electronic record contained therein.



UNITED STATES  
DEPARTMENT OF THE INTERIOR  
BUREAU OF LAND MANAGEMENT

MAINTENANCE FEE WAIVER CERTIFICATION

SEE INSTRUCTIONS ON NEXT PAGE

*AMC*

222

FORM APPROVED  
OMB NO. 1004-0114  
Expires: November 30, 2003

*AMC 335267*

1. This small miner waiver is filed for the assessment year beginning at noon on September 1, 2006 and ending at noon on September 1, 2007
2. The undersigned and all related parties owned ten or fewer mining claims, mill, or tunnel sites located and maintained on Federal lands in the United States of America on September 1, 2006
3. The undersigned have performed the assessment work **required by law** for each mining claim listed **prior to filing this waiver** and understand that by filing this form; an affidavit of assessment work **must** be recorded by the December 30th following the filing of this waiver.
4. The undersigned understand that if the assessment work obligation has not yet come due under 30 U.S.C. 28 (for those claims in their first assessment year only); a notice of intent to hold reciting this condition **must** be recorded by the December 30th following the filing of this waiver.
5. The undersigned understand that mill and tunnel sites may also be listed upon this waiver and be waived from payment of the maintenance fee; and that a notice of intent to hold for these sites is required to be recorded by the December 30th immediately following the filing of this waiver.
6. The undersigned understand and acknowledge that pursuant to 43 U.S.C. 1212 and 18 U.S.C. 1001; the filing or recording of a false, fictitious, or fraudulent document with the Bureau of Land Management may result in a fine of up to \$250,000, a prison term not to exceed five years, or both.
7. The mining claims, mill or tunnel sites for which this waiver from payment of the maintenance fees is requested are:

CLAIM OR SITE NAME	BLM RECORDATION SERIAL NUMBER
1. <u>SLEEPING BEAUTY</u>	<u>AMC 335-268</u>
2. <u>GOLD DOLLAR</u>	<u>AMC 335-267</u>
3.	
4.	
5.	
6.	
7.	
8.	
9.	
10.	

The owner(s) (claimants) of the above mining claims and sites are:

NICK KEPEERS  
(Owner's Name - Please Print)  
70815 N 127 AVE  
(Street or P.O. Box)  
ELMIRAGE ARIZ. 85335  
(City) (State) (Zip Code)

*Nick Kepeers*  
(Owner's Signature)

\_\_\_\_\_  
(Owner's Name - Please Print)  
\_\_\_\_\_  
(Street or P.O. Box)  
\_\_\_\_\_  
(City) (State) (Zip Code)

\_\_\_\_\_  
(Owner's Signature)

\_\_\_\_\_  
(Owner's Name - Please Print)  
\_\_\_\_\_  
(Street or P.O. Box)  
\_\_\_\_\_  
(City) (State) (Zip Code)

\_\_\_\_\_  
(Owner's Signature)

(Continued on next page)

ENTERED IN COMPUTER  
*W. Hyde*

(Owner's Name - Please Print)	(Owner's Signature)		
(Street or P.O. Box)	(City)	(State)	(Zip Code)
(Owner's Name - Please Print)	(Owner's Signature)		
(Street or P.O. Box)	(City)	(State)	(Zip Code)
(Owner's Name - Please Print)	(Owner's Signature)		
(Street or P.O. Box)	(City)	(State)	(Zip Code)
(Owner's Name - Please Print)	(Owner's Signature)		
(Street or P.O. Box)	(City)	(State)	(Zip Code)

**INSTRUCTIONS**

- |  |   |
|--|---|
| <ol style="list-style-type: none"> <li>1. This certification is made under the provisions of § 1744 of Title 43 and § 28-28k of Title 30 of the United States Code; and the regulations thereunder (43 CFR Part 3830).</li> <li>2. The claimant(s) <b>must</b> fill in the dates in paragraph 1 for the beginning and ending of the assessment year for which this waiver is sought.</li> <li>3. The claimant(s) <b>must</b> fill in the date in paragraph 2 for the beginning of the assessment year for which this waiver is sought.</li> <li>4. All claim and site names and Bureau of Land Management (BLM) serial numbers <b>must</b> be listed for the mining claims, mill sites, and tunnel sites for which the waiver is sought.</li> <li>5. All owners of the mining claims, mill sites, and tunnel sites and their addresses <b>must</b> be given.</li> <li>6. This waiver form <b>must</b> be signed by all the claimants or their designated agent, in original form. If an agent is designated, a notarized designation of agent, signed by all of the claimants with proper address given, <b>must</b> be submitted with this waiver.</li> </ol> | <ol style="list-style-type: none"> <li>7. This form <b>must</b> be filed no later than September 1st for the upcoming assessment year in the BLM State Office where the mining claims or sites are recorded, or the waiver cannot be granted by the BLM. (Example: to obtain a waiver for the assessment year 2000, which begins at noon on September 1, 1999, you <b>must</b> qualify for and file for a waiver no later than September 1, 1999 in the proper BLM State Office).</li> <li>8. For all mining claims which require assessment work, you <b>must</b> record an affidavit of labor on or before the December 30th immediately following the filing of this waiver. For all other mining claims or sites waived, you <b>must</b> record a notice of intent to hold on or before the December 30th immediately following the filing of this waiver.</li> <li>9. Mill and tunnel sites may also be listed upon this waiver and be waived from payment of the maintenance fee. A notice of intent to hold for these sites is required to be filed by the December 30th following the filing of this waiver.</li> </ol> |
|--|---|

**NOTICE/BURDEN HOURS STATEMENT**

The Privacy Act of 1974 and the regulations in 43 CFR 2.48(d) provide that you be furnished the following information in connection with the information required by this certification of waiver from rental fees.

**AUTHORITY:** 30 U.S.C. 28-28k; 43 U.S.C. 1201, 1457, 1740, and 1744; and 43 CFR 3830.

**PRINCIPLE PURPOSE:** This information is to be used to verify that the owner(s) (claimants) of a mining claim has complied with 30 U.S.C. 28f and is entitled to perform assessment work in lieu of paying the maintenance fee for the mining claims listed on this form.

**ROUTINE USE:** (1) Adjudication of the claimant(s) certification of waiver from paying the maintenance fee otherwise required by 30 U.S.C. 28f. (2) Disclosure may be made to appropriate Federal agencies when location is made within the agency's geographic area of responsibility. (3) Information from the record and/or the record will be transferred to the appropriate Federal, State, or local agency, or a member of the public in response to a specific request for pertinent information. (4) Information may also be provided to the Department of Justice or in a proceeding before a court or adjudicative body; or to Federal, State, local or foreign agencies when needed for enforcement of civil or criminal codes or applicable regulations concerning title rights upon the public land.

**EFFECT OF NOT PROVIDING INFORMATION:** Disclosure of this information is required by 30 U.S.C. 28f and 43 CFR Part 3830 for those qualified claimants wishing to take the small miner waiver allowed. Failure to supply the information required in this form to support the claimants certification of waiver from payment of the otherwise required maintenance fees will result in the waiver being disallowed and the mining claims subject to forfeiture by BLM under 30 U.S.C. 28i.

The Paperwork Reduction Act of 1995 requires us to inform you that:

This information is being collected to allow the BLM to determine if you qualify for a waiver from the payment of \$100 per mining claim or site maintenance fee established in 30 U.S.C. 28f and the implementing regulations at 43 CFR 3830. A response to this request is required in accordance with the statute to obtain your benefit.

BLM would like you to know that you do not have to respond to this, or any other, Federal agency-sponsored information collection unless it displays a currently valid OMB control number.

Public reporting burden for this form is estimated to average 8 minutes (0.133 hours) per response, including time to review instructions, gathering and maintaining data, and completing and reviewing the form. Direct comments regarding this burden estimate, or any other aspect of this form, to the U.S. Department of the Interior, Bureau of Land Management (1004-0114), Bureau Information Collection Clearance Officer (WO-630), Mail Stop 401 LS, 1849 C St., N.W., Washington, D.C. 20240.

FOR OFFICIAL USE ONLY  
RECEIVED  
B.L.M. AZ STATE OFFICE

AMC 335267

Return Document to:

A3850-1(NOV.2001)

NICK KEPERS  
10815 N 127TH AVE  
EL MIRAGE ARIZONA 85335  
Telephone: 623 937 0030

No. of Claims: <u>2</u>	x \$ <sup>10</sup> = <u>20.<sup>00</sup></u>
Receipt No.: <u>Cash</u>	Check No.: _____
Init: _____	FOR BLM USE ONLY

**AFFIDAVIT OF PERFORMANCE OF ANNUAL WORK.** Also fill in Items 1 through 9 and the reverse side of this document.

**NOTICE OF INTENTION TO HOLD.** I intend to hold the claim(s)/site(s) listed on the reverse side of this document for the calendar year 20\_\_\_\_. Also fill in Items 1 through 4 and Item 9.

Notices of Intention to Hold are for mill sites and tunnel sites or for mining claims when assessment work has not been done, regardless of whether the annual assessment has been suspended, deferred, or not yet accrued. The filing of a Notice of Intention to Hold shall not relieve the owner of complying with federal and state laws pertaining to the performance of annual assessment work. Notices of Intention to Hold for mill sites or tunnel sites need not be county recorded. For mining claims the form filed with the Bureau of Land Management (BLM) must be identical to the one that was or will be filed with the county.

Evidence of Annual Assessment Work or a Notice of Intention to Hold must be filed each calendar year following the calendar year in which the claim/site was located. **All claims listed on a single affidavit must be contiguous.**

1. State of Arizona, County of YAVAPAI ss:
2. I, (Name) NICK F KEPERS
3. Reside at (Address) 10815 N 127TH AVE  
City EL MIRAGE, County MARICOPA, State ARIZONA Zip 85335

being duly sworn, deposes and says that he/she is a citizen of the United States, more than eighteen years of age, that all of the facts set forth in this affidavit/notice, subject to the provisions and penalties of 18 U.S.C. 1001 pertaining to the filing of false, fictitious, or fraudulent statements with the United States, are true and correct according to the best of my knowledge, information and belief.

4. Owner's name and address (If not shown in Items 1-3 above). **Check here if this is a change of address.**

5. That I am personally acquainted with the mining claim(s). The work and improvements were made by and at the expense of the owner(s) of said claim(s). Said contiguous group of claims, listed on the reverse side of this document, are situated in the WEAVER Mining District, YAVAPAI County, Arizona.

6. That between the dates starting at 12 o'clock noon on September 1, 2004 and ending at 12 o'clock noon on September 1, 2005 at least \$ 200.00 Dollars worth of work and improvements were done and performed upon said claim(s) or upon one or more of a contiguous group of claims for the benefit of all, or wholly or partly outside of a contiguous group of claims for the benefit of all, not including the location work.


7. That the following persons were employed to perform the work and improvements described herein: NICK KEPERS

ENTERED IN COMPUTER

22 1/11/06

8. That the work and improvements performed were: STUCK PILE DRILL  
ROAD WORK MINERAL SURVEY

9. Dated: 12-7-05 Signature: [Signature]  
 SUBSCRIBED AND SWORN TO before me, a Notary Public, this 7 day of December, 2005  
 by Nick Peters  
 Notary Public Carrie-Ann M. Saldivar  
 MY COMMISSION EXPIRES 9-1-08



If the claims/sites have consecutive BLM numbers and are in the same Township, Range and Section(s), they may be listed as follows:

Claim/Site Name	Serial Number	Dkt/Pg or Record # of Orig Location Notice	TWN SHP	RNG	SEC(S)
SLEEPING BEAUTY	335 268	Dkt/Pg 1025/1-10 Recording #9106173-82	4N	20W	36
GOLD POLLAR.	335 267		10N	5W	36

BLM requires a \$5 nonrefundable service charge for each mining claim, mill site or tunnel site payable on or before December 30<sup>th</sup> (not the 31<sup>st</sup>). Mail to:

Bureau of Land Management  
 222 North Central Avenue  
 Phoenix, Arizona 85004-2203  
 602-417-9200  
 www.az.blm.gov

This form is for the purpose of complying with the laws of the United States Department of the Interior, Bureau of Land Management and the State of Arizona pertaining to assessment work and/or notice of intention to hold. 30 U.S.C. 28, 43 CFR 3833.2, ARS 27-208. Subject to Paperwork Reduction Act and Privacy Act statements available at the BLM AZ State Office. This form is not copyrighted. It may be reproduced without permission.

RECEIVED  
 B.L.M. AZ STATE OFFICE  
 2005 DEC - 7 A 11: 38  
 PHOENIX, ARIZONA

BLM Date Stamp

**United States Department of the Interior**  
**Bureau of Land Management**  
 BUSINESS & SUPPORT SVCS DIV  
 ONE N CENTRAL AVE  
 PHOENIX, AZ 85004 -2203  
 Phone: (602) 417-9200

Receipt	
No:	1196672

<b>Transaction #:</b> 1236966	
<b>Date of Transaction:</b> 12/07/2005	
<b>CUSTOMER:</b>	NICK KEPERS 10815 N 127TH AVE EL MIRAGE, AZ 85335

LINE #	QTY	DESCRIPTION	REMARKS	UNIT PRICE	TOTAL
1	1.00	LOCATABLE MINERALS / MINING CLAIMS-NOT NEW-UNADJUD, ONE AUTH NO. ONLY / MINING CLAIM MONEY RECEIVED (455) <b>CASES: AMC335267/\$20.00</b>	POL 2005 (2)	- n/a -	20.00
<b>TOTAL:</b>					<b>\$20.00</b>

PAYMENT INFORMATION			
1	AMOUNT:	\$20.00	POSTMARKED: N/A
	TYPE:	CASH	RECEIVED: 12/07/2005
	NAME:	KEPERS, NICK 10815 N 127TH AVE EL MIRAGE AZ 85335	

REMARKS

This receipt was generated by the automated BLM Collections and Billing System and is a paper representation of a portion of the official electronic record contained therein.

*JMC*

*Amc 335267* (107)

MAINTENANCE FEE WAIVER CERTIFICATION

FORM APPROVED  
OMB NO. 1004-0114  
Expires: December 31, 2006

SEE INSTRUCTIONS ON REVERSE

- This small miner waiver is filed for the assessment year beginning at noon on September 1, 05 and ending at noon on September 1, 06.
- The undersigned and all related parties owned ten or fewer mining claims, mill, or tunnel sites located and maintained on Federal lands in the United States of America on September 1, 2005.
- The undersigned have performed the assessment work **required by law** for each mining claim listed **prior to filing this waiver** and understand that by filing this form; an affidavit of assessment work **must** be recorded by the December 30th following the filing of this waiver.
- The undersigned understand that if the assessment work obligation has not yet come due under 30 U.S.C. 28 (for those claims in their first assessment year only); a notice of intent to hold reciting this condition **must** be recorded by the December 30th following the filing of this waiver.
- The undersigned understand that mill and tunnel sites may also be listed upon this waiver and be waived from payment of the maintenance fee; and that a notice of intent to hold for these sites is required to be recorded by the December 30th immediately following the filing of this waiver.
- The undersigned understand and acknowledge that pursuant to 43 U.S.C. 1212 and 18 U.S.C. 1001; the filing or recording of a false, fictitious, or fraudulent document with the Bureau of Land Management may result in a fine of up to \$250,000, a prison term not to exceed five years, or both.
- The mining claims, mill or tunnel sites for which this waiver from payment of the maintenance fees is requested are:

CLAIM OR SITE NAME	BLM RECORDATION SERIAL NUMBER
1. <u>SLEEPING BEAUTY</u>	<u>AMC 335 - 268</u>
2. <u>GOLD DOLLAR</u>	<u>AMC 335 - 267</u>
3.	
4.	
5.	
6.	
7.	
8.	
9.	
10.	

The owner(s) (claimants) of the above mining claims and sites are:

\_\_\_\_\_  
(Owner's Name - Please Print)

\_\_\_\_\_  
(Street or P.O. Box)

\_\_\_\_\_  
(City) (State) (Zip Code)

NICK FERRELLS  
(Owner's Name - Please Print)

10815 N 127 AVE  
(Street or P.O. Box)

EL MIRAGE ARIZONA 85335  
(City) (State) (Zip Code)

*[Signature]*  
(Owner's Signature)

\_\_\_\_\_  
(Owner's Name - Please Print)

\_\_\_\_\_  
(Street or P.O. Box)

\_\_\_\_\_  
(City) (State) (Zip Code)

(Continued on page 2)

ENTERED INTO COMPUTER  
9/21/05 *ab*

(Owner's Name - Please Print)	(Owner's Signature)
(Street or P.O. Box)	(City) (State) (Zip Code)
(Owner's Name - Please Print)	(Owner's Signature)
(Street or P.O. Box)	(City) (State) (Zip Code)
(Owner's Name - Please Print)	(Owner's Signature)
(Street or P.O. Box)	(City) (State) (Zip Code)
(Owner's Name - Please Print)	(Owner's Signature)
(Street or P.O. Box)	(City) (State) (Zip Code)

**INSTRUCTIONS**

1. This certification is made under the provisions of § 1744 of Title 43 and § 28-28k of Title 30 of the United States Code; and the regulations thereunder (43 CFR Part 3830).
2. The claimant(s) **must** fill in the dates in paragraph 1 for the beginning and ending of the assessment year for which this waiver is sought.
3. The claimant(s) **must** fill in the date in paragraph 2 for the beginning of the assessment year for which this waiver is sought.
4. All claim and site names and Bureau of Land Management (BLM) serial numbers **must** be listed for the mining claims, mill sites, and tunnel sites for which the waiver is sought.
5. All owners' of the mining claims, mill sites, and tunnel sites and their addresses **must** be given.
6. This waiver form **must** be signed by all the claimants or their designated agent, in original form. If an agent is designated, a notarized designation of agent, signed by all of the claimants with proper address given, **must** be submitted with this waiver.
7. This form **must** be filed no later than September 1st for the upcoming assessment year in the BLM State Office where the mining claims or sites are recorded, or the waiver cannot be granted by the BLM. (Example: to obtain a waiver for the assessment year 2000, which begins at noon on September 1, 1999, you **must** qualify for and file for a waiver no later than September 1, 1999, in the proper BLM State Office).
8. For all mining claims which require assessment work, you **must** record an affidavit of labor on or before the December 30th immediately following the filing of this waiver. For all other mining claims or sites waived, you must record a notice of intent to hold on or before the December 30th immediately following the filing of this waiver.
9. Mill and tunnel sites may also be listed upon this waiver and be waived from payment of the maintenance fee. A notice of intent to hold for these sites is required to be filed by the December 30th following the filing of this waiver.

**NOTICE/BURDEN HOURS STATEMENT**

The Privacy Act of 1974, *as amended*, and the regulation in 43 CFR 2.48(d) provide that you be furnished the following information in connection with the information required by this certification of waiver from rental fees.

**AUTHORITY:** 30 U.S.C. 28-28k; 43 U.S.C. 1201, 1457, 1740, and 1744; and 43 CFR 3830.

**PRINCIPLE PURPOSE:** This information is to be used to verify that the owner(s) (claimants) of a mining claim has complied with 30 U.S.C. 28f and is entitled to perform assessment work in lieu of paying the maintenance fee for the mining claims listed on this form.

**ROUTINE USE:** (1) Adjudication of the claimant(s) certification of waiver from paying the maintenance fee otherwise required by 30 U.S.C. 28f. (2) Disclosure may be made to appropriate Federal agencies when location is made within the agency's geographic area of responsibility. (3) Information from the record and/or the record will be transferred to the appropriate Federal, State, or local agency, or a member of the public in response to a specific request for pertinent information. (4) Information may also be provided to the Department of Justice or in a proceeding before a court or adjudicative body; or to Federal, State, local or foreign agencies when needed for enforcement of civil or criminal codes or applicable regulations concerning title rights upon the public land.

**EFFECT OF NOT PROVIDING INFORMATION:** Disclosure of this information is required by 30 U.S.C. 28f and 43 CFR Part 3830 for those qualified claimants wishing to take the small miner waiver allowed. Failure to supply the information required in this form to support the claimants certification of waiver from payment of the otherwise required maintenance fees will result in the waiver being disallowed and the mining claims subject to forfeiture by BLM under 30 U.S.C. 28i.

The Paperwork Reduction Act of 1995 requires us to inform you that:  
This information is being collected to allow the BLM to determine if you qualify for a waiver from the payment of \$100 per mining claim or site maintenance fee established in 30 U.S.C. 28f and the implementing regulations at 43 CFR 3830. A response to this request is required in accordance with the statute to obtain your benefit.

BLM would like you to know that you do not have to respond to this, or any other, Federal agency-sponsored information collection unless it displays a currently valid OMB control number.

Public reporting burden for this form is estimated to average 8 minutes (0.133 hours) per response, including time to review instructions, gathering and maintaining data, and completing and reviewing the form. Direct comments regarding this burden estimate, or any other aspect of this form, to the U.S. Department of the Interior, Bureau of Land Management, (1004-0114) Bureau Information Collection Clearance Officer (WO-630), Mail Stop 401 LS, 1849 C St, N.W., Washington, D.C. 20240.

FOR OFFICIAL USE ONLY

PHOENIX, ARIZONA

2005 AUG 12 A 9 22

B.L.M. AZ STATE OFFICE

RECEIVED

AMC 335267

Return Document to:

A3850-1(NOV.2001)

NICK KEPEAS  
10815 N 127 AVE  
EL MIRAGE ARIZ 85335  
Telephone: 623-987-0030

No. of Claims: 2	x \$5 = 1000
Receipt No.: 993519	Check No.: —
Init: SK	
FOR BLM USE ONLY	

**AFFIDAVIT OF PERFORMANCE OF ANNUAL WORK.** Also fill in Items 1 through 9 and the reverse side of this document.

**NOTICE OF INTENTION TO HOLD.** I intend to hold the claims(s)/site(s) listed on the reverse side of this document for the calendar year 20\_\_\_\_. Also fill in Items 1 through 4 and Item 9.

Notices of Intention to Hold are for mill sites and tunnel sites or for mining claims when assessment work has not been done, regardless of whether the annual assessment has been suspended, deferred, or not yet accrued. The filing of a Notice of Intention to Hold shall not relieve the owner of complying with federal and state laws pertaining to the performance of annual assessment work. Notices of Intention to Hold for mill sites or tunnel sites need not be county recorded. For mining claims the form filed with the Bureau of Land Management (BLM) must be identical to the one that was or will be filed with the county.

Evidence of Annual Assessment Work or a Notice of Intention to Hold must be filed each calendar year following the calendar year in which the claim/site was located. **All claims listed on a single affidavit must be contiguous.**

1. State of Arizona, County of YAVAPAI ss:

2. I, (Name) NICK KEPEAS

3. Reside at (Address) 10815 N 127 AVE  
City EL MIRAGE, County MARICIPA, State ARIZ Zip 85335

being duly sworn, deposes and says that he/she is a citizen of the United States, more than eighteen years of age, that all of the facts set forth in this affidavit/notice, subject to the provisions and penalties of 18 U.S.C. 1001 pertaining to the filing of false, fictitious, or fraudulent statements with the United States, are true and correct according to the best of my knowledge, information and belief.

4. Owner's name and address (If not shown in Items 1-3 above). **Check here if this is a change of address.**

5. That I am personally acquainted with the mining claim(s). The work and improvements were made by and at the expense of the owner(s) of said claim(s). Said contiguous group of claims, listed on the reverse side of this document, are situated in the WEAVER Mining District, YAVAPAI County, Arizona.

6. That between the dates starting at 12 o'clock noon on September 1, 2003 and ending at 12 o'clock noon on September 1, 2004 at least \$ 200.00 Dollars worth of work and improvements were done and performed upon said claim(s) or upon one or more of a contiguous group of claims for the benefit of all, or wholly or partly outside of a contiguous group of claims for the benefit of all, not including the location work.

7. That the following persons were employed to perform the work and improvements described herein: NICK KEPEAS ROBERT KEPEAS

ENTERED IN COMPUTER  
1/5/05 MNT



8. That the work and improvements performed were: MINERAL SURVEY  
ROAD REPAIR REMOVE ORE

9. Dated: 12-2-04 Signature: [Signature]

SUBSCRIBED AND SWORN TO before me, a Notary Public, this 2nd day of December, 2004  
 by MIK KEPER  
 Notary Public Ursula L. Zahnleiter  
 MY COMMISSION EXPIRES 14 July 2008



If the claims/sites have consecutive BLM numbers and are in the same Township, Range and Section(s), they may be listed as follows:

Claim/Site Name	Serial Number	Dkt/Pg or Record # of Orig Location Notice	TWN SHP	RNG	SEC(S)
<u>SLEEPING BEAUTY</u>	<u>AMC 335-268</u>	<u>2-23-79</u>	<u>10N</u>	<u>5W</u>	<u>36</u>
<u>GOLD DOLLAR</u>	<u>AMC 335 267</u>	<u>8-31-93</u>	<u>10N</u>	<u>5W</u>	<u>36</u>

BLM requires a \$5 nonrefundable service charge for each mining claim, mill site or tunnel site payable on or before December 30<sup>th</sup> (not the 31<sup>st</sup>). Mail to:

Bureau of Land Management  
 222 North Central Avenue  
 Phoenix, Arizona 85004-2203  
 602-417-9200  
 www.az.blm.gov

This form is for the purpose of complying with the laws of the United States Department of the Interior, Bureau of Land Management and the State of Arizona pertaining to assessment work and/or notice of intention to hold. 30 U.S.C. 28, 43 CFR 3833.2, ARS 27-208. Subject to Paperwork Reduction Act and Privacy Act statements available at the BLM AZ State Office. This form is not copyrighted. It may be reproduced without permission.

PHOENIX, AZ

2004 DEC - 3 A 11: 04

RECEIVED  
 B.L.M. AZ STATE OFFICE

BLM Date Stamp

**United States Department of the Interior**  
**Bureau of Land Management**  
 BUSINESS & SUPPORT SVCS DIV  
 222 N CENTRAL AVE  
 PHOENIX, AZ 85004 -2203  
 Phone: (602) 417-9200

Receipt	
No:	993519

<b>Transaction #:</b> 1028849
<b>Date of Transaction:</b> 12/03/2004
<b>CUSTOMER:</b> NICK KEPERS 10815 N 127 AVE EL MIRAGE, AZ 85335

LINE #	QTY	DESCRIPTION	REMARKS	UNIT PRICE	TOTAL
1	1.00	LOCATABLE MINERALS / MINING CLAIMS-NOT NEW-UNADJUD, ONE AUTH NO. ONLY / MINING CLAIM MONEY RECEIVED (455) <b>CASES:</b> AMC335267/\$10.00		- n/a -	10.00
<b>TOTAL:</b>					<b>\$10.00</b>

PAYMENT INFORMATION			
1	<b>AMOUNT:</b>	\$10.00	<b>POSTMARKED:</b> N/A
	<b>TYPE:</b>	CASH	<b>RECEIVED:</b> 12/03/2004
	<b>NAME:</b>	KEPERS, NICK 10815 N 127 AVE EL MIRAGE AZ 85335	

REMARKS

This receipt was generated by the automated BLM Collections and Billing System and is a paper representation of a portion of the official electronic record contained therein.

UNITED STATES  
DEPARTMENT OF THE INTERIOR  
BUREAU OF LAND MANAGEMENT

AMC

191

MAINTENANCE FEE WAIVER CERTIFICATION **AMC 335267**

FORM APPROVED  
OMB NO. 1004-0114  
Expires: November 30, 2003

SEE INSTRUCTIONS ON NEXT PAGE

1. This small miner waiver is filed for the assessment year beginning at noon on September 1, ~~2004~~ and ending at noon on September 1, ~~2004~~.
2. The undersigned and all related parties owned ten or fewer mining claims, mill, or tunnel sites located and maintained on Federal lands in the United States of America on September 1, ~~2004~~.
3. The undersigned have performed the assessment work **required by law** for each mining claim listed **prior to filing this waiver** and understand that by filing this form; an affidavit of assessment work **must** be recorded by the December 30th following the filing of this waiver.
4. The undersigned understand that if the assessment work obligation has not yet come due under 30 U.S.C. 28 (for those claims in their first assessment year only); a notice of intent to hold reciting this condition **must** be recorded by the December 30th following the filing of this waiver.
5. The undersigned understand that mill and tunnel sites may also be listed upon this waiver and be waived from payment of the maintenance fee; and that a notice of intent to hold for these sites is required to be recorded by the December 30th immediately following the filing of this waiver.
6. The undersigned understand and acknowledge that pursuant to 43 U.S.C. 1212 and 18 U.S.C. 1001; the filing or recording of a false, fictitious, or fraudulent document with the Bureau of Land Management may result in a fine of up to \$250,000, a prison term not to exceed five years, or both.
7. The mining claims, mill or tunnel sites for which this waiver from payment of the maintenance fees is requested are:

CLAIM OR SITE NAME	BLM RECORDATION SERIAL NUMBER
1. SLEEPING BEAUTY	AMC 335-268
2. GOLD DOLLAR	AMC 335-267
3.	
4.	
5.	
6.	
7.	
8.	
9.	
10.	

The owner(s) (claimants) of the above mining claims and sites are:

NICK KEPEERS  
(Owner's Name - Please Print)  
5744 W 61 DR  
(Street or P.O. Box)  
GLENDALE ARIZONA 85301  
(City) (State) (Zip Code)

*[Signature]*  
(Owner's Signature)

(Owner's Name - Please Print)  
(Street or P.O. Box)  
(City) (State) (Zip Code)

(Owner's Signature)

(Owner's Name - Please Print)  
(Street or P.O. Box)  
(City) (State) (Zip Code)

(Owner's Signature)

RECEIVED  
B.L.M. AZ STATE OFFICE  
2004 AUG -6 A 9:37  
PHOENIX, ARIZONA

(Continued on next page)

ENTERED IN COMPUTER

TS 9/7/04

(Owner's Name - Please Print)	(Owner's Signature)		
(Street or P.O. Box)	(City)	(State)	(Zip Code)
(Owner's Name - Please Print)	(Owner's Signature)		
(Street or P.O. Box)	(City)	(State)	(Zip Code)
(Owner's Name - Please Print)	(Owner's Signature)		
(Street or P.O. Box)	(City)	(State)	(Zip Code)
(Owner's Name - Please Print)	(Owner's Signature)		
(Street or P.O. Box)	(City)	(State)	(Zip Code)

**INSTRUCTIONS**

1. This certification is made under the provisions of § 1744 of Title 43 and § 28-28k of Title 30 of the United States Code; and the regulations thereunder (43 CFR Part 3830).
2. The claimant(s) **must** fill in the dates in paragraph 1 for the beginning and ending of the assessment year for which this waiver is sought.
3. The claimant(s) **must** fill in the date in paragraph 2 for the beginning of the assessment year for which this waiver is sought.
4. All claim and site names and Bureau of Land Management (BLM) serial numbers **must** be listed for the mining claims, mill sites, and tunnel sites for which the waiver is sought.
5. All owners of the mining claims, mill sites, and tunnel sites and their addresses **must** be given.
6. This waiver form **must** be signed by all the claimants or their designated agent, in original form. If an agent is designated, a notarized designation of agent, signed by all of the claimants with proper address given, **must** be submitted with this waiver.
7. This form **must** be filed no later than September 1st for the upcoming assessment year in the BLM State Office where the mining claims or sites are recorded, or the waiver cannot be granted by the BLM. (Example: to obtain a waiver for the assessment year 2000, which begins at noon on September 1, 1999, you **must** qualify for and file for a waiver no later than September 1, 1999 in the proper BLM State Office).
8. For all mining claims which require assessment work, you **must** record an affidavit of labor on or before the December 30th immediately following the filing of this waiver. For all other mining claims or sites waived, you **must** record a notice of intent to hold on or before the December 30th immediately following the filing of this waiver.
9. Mill and tunnel sites may also be listed upon this waiver and be waived from payment of the maintenance fee. A notice of intent to hold for these sites is required to be filed by the December 30th following the filing of this waiver.

**NOTICE/BURDEN HOURS STATEMENT**

The Privacy Act of 1974 and the regulations in 43 CFR 2.48(d) provide that you be furnished the following information in connection with the information required by this certification of waiver from rental fees.

**AUTHORITY:** 30 U.S.C. 28-28k; 43 U.S.C. 1201, 1457, 1740, and 1744; and 43 CFR 3830.

**PRINCIPLE PURPOSE:** This information is to be used to verify that the owner(s) (claimants) of a mining claim has complied with 30 U.S.C. 28f and is entitled to perform assessment work in lieu of paying the maintenance fee for the mining claims listed on this form.

**ROUTINE USE:** (1) Adjudication of the claimant(s) certification of waiver from paying the maintenance fee otherwise required by 30 U.S.C. 28f. (2) Disclosure may be made to appropriate Federal agencies when location is made within the agency's geographic area of responsibility. (3) Information from the record and/or the record will be transferred to the appropriate Federal, State, or local agency, or a member of the public in response to a specific request for pertinent information. (4) Information may also be provided to the Department of Justice or in a proceeding before a court or adjudicative body; or to Federal, State, local or foreign agencies when needed for enforcement of civil or criminal codes or applicable regulations concerning title rights upon the public land.

**EFFECT OF NOT PROVIDING INFORMATION:** Disclosure of this information is required by 30 U.S.C. 28f and 43 CFR Part 3830 for those qualified claimants wishing to take the small miner waiver allowed. Failure to supply the information required in this form to support the claimants certification of waiver from payment of the otherwise required maintenance fees will result in the waiver being disallowed and the mining claims subject to forfeiture by BLM under 30 U.S.C. 28i.

The Paperwork Reduction Act of 1995 requires us to inform you that:

This information is being collected to allow the BLM to determine if you qualify for a waiver from the payment of \$100 per mining claim or site maintenance fee established in 30 U.S.C. 28f and the implementing regulations at 43 CFR 3830. A response to this request is required in accordance with the statute to obtain your benefit.

BLM would like you to know that you do not have to respond to this, or any other, Federal agency-sponsored information collection unless it displays a currently valid OMB control number.

Public reporting burden for this form is estimated to average 8 minutes (0.133 hours) per response, including time to review instructions, gathering and maintaining data, and completing and reviewing the form. Direct comments regarding this burden estimate, or any other aspect of this form, to the U.S. Department of the Interior, Bureau of Land Management (1004-0114), Bureau Information Collection Clearance Officer (WO-630), Mail Stop 401 LS, 1849 C St., N.W., Washington, D.C. 20240.

9 31  
 FOR OFFICIAL USE ONLY  
 RECEIVED  
 B.L.M. AZ STATE OFFICE

Return Document to:

For BLM Use Only

AZ-3850-1 (July 1992)

NICK KEPERS  
5744 N WINDR  
GLENDALE ARIZONA  
85301  
Telephone # (623) 937 0030

<u>205.00 = 10.12 AMC</u>
<u>ASW</u>
<u>#794004</u>

AMC 335267



**AFFIDAVIT OF PERFORMANCE OF ANNUAL WORK.**

Also fill in ITEMS 1 through 9 and the reverse side of this document.



**NOTICE OF INTENTION TO HOLD**

I intend to hold the claims(s)/site(s) listed on the reverse side of this document for the calendar year 19\_\_.  
Also fill in ITEMS 1 through 4 and ITEM 9.

NOTICES OF INTENTION TO HOLD ARE FOR MILLSITES AND TUNNEL SITES OR FOR MINING CLAIMS WHEN ASSESSMENT WORK HAS NOT BEEN DONE, REGARDLESS OF WHETHER THE ANNUAL ASSESSMENT HAS BEEN SUSPENDED, DEFERRED, OR NOT YET ACCRUED. THE FILING OF A NOTICE OF INTENTION TO HOLD SHALL NOT RELIEVE THE OWNER OF COMPLYING WITH FEDERAL AND STATE LAWS PERTAINING TO THE PERFORMANCE OF ANNUAL ASSESSMENT WORK. NOTICES OF INTENTION TO HOLD FOR MILL SITES OR TUNNEL SITES NEED NOT BE COUNTY RECORDED. FOR MINING CLAIMS THE FORM FILED WITH THE BLM MUST BE IDENTICAL TO THE ONE THAT WAS OR WILL BE FILED WITH THE COUNTY.

Evidence of Annual Assessment Work or a Notice of Intention to Hold must be filed each calendar year following the calendar year in which the claim/site was located.

ALL CLAIMS LISTED ON A SINGLE AFFIDAVIT MUST BE CONTIGUOUS.

1. State of Arizona, County of YAVAPAI ss:
2. I, (Name) NICK KEPERS
3. Reside at (Address) 5744 N WINDR  
City GLENDALE, County MARICOPA, State ARIZONA, Zip 85301

being duly sworn, deposes and says that he/she is a citizen of the United States, more than eighteen years of age, that all of the facts set forth in this affidavit/notice, subject to the provisions and penalties of 18 USC 1001 pertaining to the filing of false, fictitious, or fraudulent statements with the United States, are true and correct according to the best of my knowledge, information and belief.

4. Owner's Name and Address (If not shown in items 1-3 above) CHECK HERE IF THIS IS A CHANGE OF ADDRESS

5. That I am personally acquainted with the mining claims(s). The work and improvements were made by and at the expense of the owner(s) of said claim(s). Said contiguous group of claims, listed on the reverse side of this document, are situated in the WENDELL Mining District, YAVAPAI County, Arizona.


6. That between the dates starting at 12 o'clock noon on September 1, 2002 And ending at 12 o'clock noon on September 1, 2003 at least \$ 200.00 Dollars worth of work and improvements were done and performed upon said claim(s) or upon one or more of a contiguous group of claims for the benefit of all, or wholly or partly outside of a contiguous group of claims for the benefit of all, not including the location work.

7. That the following persons were employed to perform the work and improvements described herein: NICK KEPERS  
ROBERT KEPERS

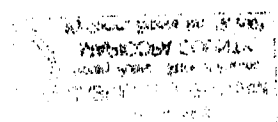
8. That the work and improvements performed were: ORE REMOVAL MINERAL  
SURVEY ROAD IMPROVEMENTS

9. Dated: 12-4-03, Signature: [Signature]

SUBSCRIBED AND SWORN TO before me, a Notary Public, this 4th day of December, 19 2003  
by Nick Kepers  
Notary Public Gabrielle J. Graham  
MY COMMISSION EXPIRES JAN. 19, 2007



ENTERED INTO COMPUTER  
1431/03TK



If the claims/sites have consecutive BLM#s and are in the same Township, Range and Section(s), they may be listed as follows:

SAMPLE 1 - 10

A MC 19640 - 49

DKT/Pg 1025/1-10  
RECORDING #9106173-82.

4N 20W 36

CLAIM/SITE NAME	SERIAL NUMBER	Dkt/Pg or Recording # Of ORIGINAL LOCATION NOTICE	TWN SHP	RNG	SEC(S)
1. SLEEPING BEAUTY	AMC 335-268	2-23-79	10N	5W	36
2. GOLD DOLLAR	AMC 335-247	8-31-93	10N	5W	36
3.	AMC				
4.	AMC				
5.	AMC				
6.	AMC				
7.	AMC				
8.	AMC				
9.	AMC				
10.	AMC				
11.	AMC				
12.	AMC				
13.	AMC				
14.	AMC				
15.	AMC				
16.	AMC				
17.	AMC				
18.	AMC				
19.	AMC				
20.	AMC				
21.	AMC				
22.	AMC				
23.	AMC				
24.	AMC				
25.	AMC				
26.	AMC				
27.	AMC				
28.	AMC				
29.	AMC				
30.	AMC				

**FILE WITH: BUREAU OF LAND MANAGEMENT, 222 NORTH CENTRAL AVENUE, PHOENIX, ARIZONA 85004-2203 and the respective county recorder, ON OR BEFORE DECEMBER 30th (NOT THE 31st). BLM requires a \$5.00 nonrefundable service charge for each mining claim, mill site or tunnel site.**

This form is for the purpose of complying with the laws of the United States Department of the Interior, Bureau of Land Management and the State of Arizona pertaining to assessment work and/or notice of intention to hold. 30 USC 28, 43 CFR 3833.2, ARS 27-208. Subject to Paperwork Reduction Act and Privacy Act statements available at the BLM AZ State Office. This form is not copyrighted. It may be reproduced without restriction.

For BLM Use Only

PHOENIX, ARIZONA  
2003 DEC -4 P 3:14  
RECEIVED  
B.L.M. AZ STATE OFFICE

**United States Department of the Interior**  
**Bureau of Land Management**  
 BUSINESS & SUPPORT SVCS DIV  
 222 N CENTRAL AVE  
 PHOENIX, AZ 85004 -2203  
 Phone: (602) 417-9200

Receipt	
No:	794006

<b>Transaction #:</b> 824574
<b>Date of Transaction:</b> 12/04/2003
<b>CUSTOMER:</b> NICK KEPERS 5744 N 61ST DR GLENDALE, AZ 85301

LINE #	QTY	DESCRIPTION	REMARKS	UNIT PRICE	TOTAL
1	1.00	LOCATABLE MINERALS / MINING CLAIMS-NOT NEW-UNADJUD, ONE AUTH NO. ONLY / MINING CLAIM MONEY RECEIVED (455) <b>CASES:</b> AMC335268/\$10.00	POL 2003	- n/a -	10.00
<b>TOTAL:</b>					<b>\$10.00</b>

PAYMENT INFORMATION			
1	<b>AMOUNT:</b>	\$10.00	<b>POSTMARKED:</b> N/A
	<b>TYPE:</b>	CASH	<b>RECEIVED:</b> 12/04/2003
	<b>NAME:</b>	KEPERS, NICK 5744 N 61ST DR GLENDALE AZ 85301	

REMARKS

This receipt was generated by the automated BLM Collections and Billing System and is a paper representation of a portion of the official electronic record contained therein.

Receipt No. 602468

LEAD FILE #'S \_\_\_\_\_

Trans No. 628482

AMC 335267

\_\_\_\_\_  
\_\_\_\_\_

AMC Number	Code	Amount
335267-335268	480	10 <sup>00</sup>
TOTAL:		\$ 10 <sup>00</sup>

AMC Number	Code	Amount
TOTAL:		\$

Date of Doc 12/6/2003  
 Date of Rec't 12/6/2003  
 Amount Rec'd \$10.00  
 Amount Earned \$10.00

Date Entered: 1/7/2003 RE  
 Date Verified: 1/14/03 AB  
 Sent to Accts: " "  
 Date Earned: \_\_\_\_\_

- 480 POL
- 481 NOI
- 482 MAINT
- 396 TRANS
- 635 AMEND

NOTES:



JMC

Return Document to:

For BLM Use Only

AZ-3850-1 (July 1992)

NICK KEPEERS  
5744 N WILOR  
GLENDALE ARIZONA  
85301  
Telephone # (602) 937 0030

225.00 = \$10.82
JMC
# 602468

**AFFIDAVIT OF PERFORMANCE OF ANNUAL WORK.**

Also fill in ITEMS 1 through 9 and the reverse side of this document.

**NOTICE OF INTENTION TO HOLD**

I intend to hold the claims(s)/site(s) listed on the reverse side of this document for the calendar year 19\_\_.  
Also fill in ITEMS 1 through 4 and ITEM 9.

NOTICES OF INTENTION TO HOLD ARE FOR MILLSITES AND TUNNEL SITES OR FOR MINING CLAIMS WHEN ASSESSMENT WORK HAS NOT BEEN DONE, REGARDLESS OF WHETHER THE ANNUAL ASSESSMENT HAS BEEN SUSPENDED, DEFERRED, OR NOT YET ACCRUED. THE FILING OF A NOTICE OF INTENTION TO HOLD SHALL NOT RELIEVE THE OWNER OF COMPLYING WITH FEDERAL AND STATE LAWS PERTAINING TO THE PERFORMANCE OF ANNUAL ASSESSMENT WORK. NOTICES OF INTENTION TO HOLD FOR MILL SITES OR TUNNEL SITES NEED NOT BE COUNTY RECORDED. FOR MINING CLAIMS THE FORM FILED WITH THE BLM MUST BE IDENTICAL TO THE ONE THAT WAS OR WILL BE FILED WITH THE COUNTY.

Evidence of Annual Assessment Work or a Notice of Intention to Hold must be filed each calendar year following the calendar year in which the claim/site was located.

ALL CLAIMS LISTED ON A SINGLE AFFIDAVIT MUST BE CONTIGUOUS.

1. State of Arizona, County of YAVAPAI ss:
2. I, (Name) NICK KEPEERS
3. Reside at (Address) 5744 N WILOR  
City GLENDALE, County MARICOPA, State ARIZ., Zip 85301

being duly sworn, deposes and says that he/she is a citizen of the United States, more than eighteen years of age, that all of the facts set forth in this affidavit/notice, subject to the provisions and penalties of 18 USC 1001 pertaining to the filing of false, fictitious, or fraudulent statements with the United States, are true and correct according to the best of my knowledge, information and belief.

4. Owner's Name and Address (If not shown in items 1-3 above) CHECK HERE IF THIS IS A CHANGE OF ADDRESS

5. That I am personally acquainted with the mining claims(s). The work and improvements were made by and at the expense of the owner(s) of said claim(s). Said contiguous group of claims, listed on the reverse side of this document, are situated in the WEAVER Mining District, YAVAPAI County, Arizona.

6. That between the dates starting at 12 o'clock noon on September 1, 20 01 And ending at 12 o'clock noon on September 1, 30 02 at least \$ 200.00 Dollars worth of work and improvements were done and performed upon said claim(s) or upon one or more of a contiguous group of claims for the benefit of all, or wholly or partly outside of a contiguous group of claims for the benefit of all, not including the location work.

7. That the following persons were employed to perform the work and improvements described herein: NICK KEPEERS, ROBERT KEPEERS

8. That the work and improvements performed were: UNDER GROUND EXPLORATION  
EXCAVATION AND ANALYSIS OF DRE.

9. Dated: 12-6-02, Signature: [Signature]  
SUBSCRIBED AND SWORN TO before me, a Notary Public, this 6 day of December, 192002  
by Nick Kepeers  
Notary Public Gabrielle J. Warburton  
MY COMMISSION EXPIRES Feb 4, 2005



ENTERED IN COMPUTER

RZ 1/7/03

If the claims/sites have consecutive BLM#s and are in the same Township, Range and Section(s), they may be listed as follows:

SAMPLE 1 - 10

A MC 19640 - 49

DKT/Pg 1025/1-10  
RECORDING #9106173-82.

4N 20W 36

CLAIM/SITE NAME	SERIAL NUMBER	Dkt/Pg or Recording # Of ORIGINAL LOCATION NOTICE	TWN	RNG	SEC(S)
			SHP		
1. <u>SLEEPING BEAUTY</u>	AMC <u>AMC - 335268</u>		10N	5W	36
2. <u>GOLD DOLLAR</u>	AMC <u>AMC 335267</u>		10N	5W	36
3.	AMC				
4.	AMC				
5.	AMC				
6.	AMC				
7.	AMC				
8.	AMC				
9.	AMC				
10.	AMC				
11.	AMC				
12.	AMC				
13.	AMC				
14.	AMC				
15.	AMC				
16.	AMC				
17.	AMC				
18.	AMC				
19.	AMC				
20.	AMC				
21.	AMC				
22.	AMC				
23.	AMC				
24.	AMC				
25.	AMC				
26.	AMC				
27.	AMC				
28.	AMC				
29.	AMC				
30.	AMC				

**FILE WITH: BUREAU OF LAND MANAGEMENT, 222 NORTH CENTRAL AVENUE, PHOENIX, ARIZONA 85004-2203 and the respective county recorder, ON OR BEFORE DECEMBER 30th (NOT THE 31st). BLM requires a \$5.00 nonrefundable service charge for each mining claim, mill site or tunnel site.**

This form is for the purpose of complying with the laws of the United States Department of the Interior, Bureau of Land Management and the State of Arizona pertaining to assessment work and/or notice of intention to hold. 30 USC 28, 43 CFR 3833.2, ARS 27-208. Subject to Paperwork Reduction Act and Privacy Act statements available at the BLM AZ State Office. This form is not copyrighted. It may be reproduced without restriction.

For BLM Use Only

PHOENIX, ARIZONA

2002 DEC - 6 P 12: 32

RECEIVED  
B.L.M. AZ STATE OFFICE

**United States Department of the Interior**  
**Bureau of Land Management**  
 BUSINESS & SUPPORT SVCS DIV  
 222 N CENTRAL AVE  
 PHOENIX, AZ 85004 -2203  
 Phone: (602) 417-9200

Receipt	
No:	602468

<b>Transaction #:</b> 628482
<b>Date of Transaction:</b> 12/06/2002
<b>CUSTOMER:</b> NICK F KEPERS 5744 N 61 DR GLENDALE, AZ 85301

LINE #	QTY	DESCRIPTION	REMARKS	UNIT PRICE	TOTAL
1	1.00	LOCATABLE MINERALS / MINING CLAIMS-NOT NEW-UNADJUD, ONE AUTH NO. ONLY / MINING CLAIM MONEY RECEIVED (455) <b>CASES:</b> AMC335267/\$10.00	POL 2002 (2)	- n/a -	10.00
<b>TOTAL:</b>					<b>\$10.00</b>

PAYMENT INFORMATION			
1	AMOUNT:	\$10.00	POSTMARKED: N/A
	TYPE:	CASH	RECEIVED: 12/06/2002
	NAME:	KEPERS, NICK F 5744 N 61 DR GLENDALE AZ 85301	

REMARKS

This receipt was generated by the automated BLM Collections and Billing System and is a paper representation of a portion of the official electronic record contained therein.

UNITED STATES  
DEPARTMENT OF THE INTERIOR  
BUREAU OF LAND MANAGEMENT

152

MAINTENANCE FEE WAIVER CERTIFICATION

FORM APPROVED  
OMB NO. 1004-0114  
Expires: December 31, 2002

SEE INSTRUCTIONS ON REVERSE

AMC 335267

1. This small miner waiver is filed for the assessment year beginning at noon on September 1, 2002 and ending at noon on September 1, 2003.
2. The undersigned and all related parties owned ten or fewer mining claims, mill, or tunnel sites located and maintained on Federal lands in the United States of America on September 1, 2002
3. The undersigned have performed the assessment work required by law for each mining claim listed prior to filing this waiver and understand that by filing this form; an affidavit of assessment work must be recorded by the December 30th following the filing of this waiver.
4. The undersigned understand that if the assessment work obligation has not yet come due under 30 U.S.C. 28 (for those claims in their first assessment year only); a notice of intent to hold reciting this condition must be recorded by the December 30th following the filing of this waiver.
5. The undersigned understand that mill and tunnel sites may also be listed upon this waiver and be waived from payment of the maintenance fee; and that a notice of intent to hold for these sites is required to be recorded by the December 30th immediately following the filing of this waiver.
6. The undersigned understand and acknowledge that pursuant to 43 U.S.C. 1212 and 18 U.S.C. 1001; the filing or recording of a false, fictitious, or fraudulent document with the Bureau of Land Management may result in a fine of up to \$250,000, a prison term not to exceed five years, or both.
7. The mining claims, mill or tunnel sites for which this waiver from payment of the maintenance fees is requested are:

CLAIM OR SITE NAME	BLM RECORDATION SERIAL NUMBER
1. SLEEPING BEAUTY	AMC 335 - 268
2. GOLD DOLLAR	AMC 335 - 267
3.	
4.	
5.	
6.	
7.	
8.	
9.	
10.	

The owner(s) (claimants) of the above mining claims and sites are:

NICK KEPERS  
(Owner's Name - Please Print)  
5744 N 61 DR.  
(Street or P.O. Box)  
GLENDALE ARIZ 85301  
(City) (State) (Zip Code)

  
(Owner's Signature)

\_\_\_\_\_  
(Owner's Name - Please Print)  
\_\_\_\_\_  
(Street or P.O. Box)  
\_\_\_\_\_  
(City) (State) (Zip Code)

\_\_\_\_\_  
(Owner's Signature)

\_\_\_\_\_  
(Owner's Name - Please Print)  
\_\_\_\_\_  
(Street or P.O. Box)  
\_\_\_\_\_  
(City) (State) (Zip Code)

\_\_\_\_\_  
(Owner's Signature)

(Continued on reverse)

ENTERED IN COMPUTER

8/19/02

(Owner's Name - Please Print)

(Owner's Signature)

(Street or P.O. Box)

(City)

(State)

(Zip Code)

(Owner's Name - Please Print)

(Owner's Signature)

(Street or P.O. Box)

(City)

(State)

(Zip Code)

(Owner's Name - Please Print)

(Owner's Signature)

(Street or P.O. Box)

(City)

(State)

(Zip Code)

(Owner's Name - Please Print)

(Owner's Signature)

(Street or P.O. Box)

(City)

(State)

(Zip Code)

INSTRUCTIONS

1. This certification is made under the provisions of § 1744 of Title 43 and § 28-28k of Title 30 of the United States Code; and the regulations thereunder (43 CFR Part 3830).
2. The claimant(s) **must** fill in the dates in paragraph 1 for the beginning and ending of the assessment year for which this waiver is sought.
3. The claimant(s) **must** fill in the date in paragraph 2 for the beginning of the assessment year for which this waiver is sought.
4. All claim and site names and Bureau of Land Management (BLM) serial numbers **must** be listed for the mining claims, mill sites, and tunnel sites for which the waiver is sought.
5. All owners of the mining claims, mill sites, and tunnel sites and their addresses **must** be given.
6. This waiver form **must** be signed by all the claimants or their designated agent, in original form. If an agent is designated, a notarized designation of agent, signed by all of the claimants with proper address given, **must** be submitted with this waiver.

7. This form **must** be filed no later than September 1st for the upcoming assessment year in the BLM State Office where the mining claims or sites are recorded, or the waiver cannot be granted by the BLM. (Example: to obtain a waiver for the assessment year 2000, which begins at noon on September 1, 1999, you **must** qualify for and file for a waiver no later than September 1, 1999 in the proper BLM State Office).
8. For all mining claims which require assessment work, you **must** record an affidavit of labor on or before the December 30th immediately following the filing of this waiver. For all other mining claims or sites waived, you **must** record a notice of intent to hold on or before the December 30th immediately following the filing of this waiver.
9. Mill and tunnel sites may also be listed upon this waiver and be waived from payment of the maintenance fee. A notice of intent to hold for these sites is required to be filed by the December 30th following the filing of this waiver.

NOTICE/BURDEN HOURS STATEMENT

The Privacy Act of 1974, *as amended*, and the regulation in 43 CFR 2.48(d) provide that you be furnished the following information in connection with the information required by this certification of waiver from rental fees.

**AUTHORITY:** 30 U.S.C. 28-28k; 43 U.S.C. 1201, 1457, 1740, and 1744; and 43 CFR 3830.

**PRINCIPLE PURPOSE:** This information is to be used to verify that the owner(s) (claimants) of a mining claim has complied with 30 U.S.C. 28f and is entitled to perform assessment work in lieu of paying the maintenance fee for the mining claims listed on this form.

**ROUTINE USE:** (1) Adjudication of the claimant(s) certification of waiver from paying the maintenance fee otherwise required by 30 U.S.C. 28f. (2) Disclosure may be made to appropriate Federal agencies when location is made within the agency's geographic area of responsibility. (3) Information from the record and/or the record will be transferred to the appropriate Federal, State, or local agency, or a member of the public in response to a specific request for pertinent information. (4) Information may also be provided to the Department of Justice or in a proceeding before a court or adjudicative body; or to Federal, State, local or foreign agencies when needed for enforcement of civil or criminal codes or applicable regulations concerning title rights upon the public land.

**EFFECT OF NOT PROVIDING INFORMATION:** Disclosure of this information is required by 30 U.S.C. 28f and 43 CFR Part 3830 for those qualified claimants wishing to take the small miner waiver allowed. Failure to supply the information required in this form to support the claimants certification of waiver from payment of the otherwise required maintenance fees will result in the waiver being disallowed and the mining claims subject to forfeiture by BLM under 30 U.S.C. 28i.

The Paperwork Reduction Act of 1995 requires us to inform you that:

This information is being collected to allow the BLM to determine if you qualify for a waiver from the payment of \$100 per mining claim or site maintenance fee established in 30 U.S.C. 28f and the implementing regulations at 43 CFR 3830. A response to this request is required in accordance with the statute to obtain your benefit.

BLM would like you to know that you do not have to respond to this, or any other, Federal agency-sponsored information collection unless it displays a currently valid OMB control number.

Public reporting burden for this form is estimated to average 8 minutes (0.133 hours) per response, including time to review instructions, gathering and maintaining data, and completing and reviewing the form. Direct comments regarding this burden estimate, or any other aspect of this form, to the U.S. Department of the Interior, Bureau of Land Management, (1004-0114) Bureau Clearance Officer (WO-630), Mail Stop 401 LS, 1849 G St., N.W., Washington, D.C. 20240.

FOR OFFICIAL USE ONLY

PHOENIX, ARIZONA

2002 AUG 16 P 1:10

RECEIVED  
BLM AZ STATE OFFICE



**United States Department of the Interior**  
**Bureau of Land Management**  
 BUSINESS & SUPPORT SVCS DIV  
 222 N CENTRAL AVE  
 PHOENIX, AZ 85004 -2203  
 Phone: (602) 417-9200

Receipt	
No:	420105

**Transaction #:** 440355  
**Date of Transaction:** 12/10/2001

CUSTOMER:	NICK KEPERS 5744 N. 61 DR. GLENDALE, AZ 85301
-----------	---

LINE #	QTY	COMMODITY / SUBJECT / ACTION / PRODUCT	REMARKS	UNIT PRICE	TOTAL
1	1.00	LOCATABLE MINERALS / MINING CLAIMS-NOT NEW-UNADJUD, ONE AUTH NO. ONLY / MINING CLAIM MONEY RECEIVED (455)	POL 2001 (2)	- n/a -	\$10.00
<b>TOTAL:</b>					<b>\$10.00</b>

PAYMENT INFORMATION			
1	AMOUNT:	\$10.00	POSTMARKED: N/A
	TYPE:	CASH	RECEIVED: 12/10/2001
	NAME:	KEPERS, NICK 5744 N. 61 DR. GLENDALE AZ 85301	

REMARKS

CASE SERIAL NUMBER INFORMATION		
TRNS #	LINE #	CASES
440355	1	AMC335268/\$10.00

This receipt was generated by the automated BLM Collections and Billings System and is a paper representation of a portion of the official electronic record contained therein.

Return Document to:

For BLM Use Only

AZ-3850-1 (July 1992)

NICK KEPERS  
5744 N 101 DR.  
GLENDALE ARIZ  
Telephone# (602) 937 0030

2 claims
5.00
10.00 total
ke

**AFFIDAVIT OF PERFORMANCE OF ANNUAL WORK.**

Also fill in ITEMS 1 through 9 and the reverse side of this document.

**NOTICE OF INTENTION TO HOLD**

I intend to hold the claims(s)/site(s) listed on the reverse side of this document for the calendar year 19\_\_\_.  
Also fill in ITEMS 1 through 4 and ITEM 9.

NOTICES OF INTENTION TO HOLD ARE FOR MILLSITES AND TUNNEL SITES OR FOR MINING CLAIMS WHEN ASSESSMENT WORK HAS NOT BEEN DONE, REGARDLESS OF WHETHER THE ANNUAL ASSESSMENT HAS BEEN SUSPENDED, DEFERRED, OR NOT YET ACCRUED. THE FILING OF A NOTICE OF INTENTION TO HOLD SHALL NOT RELIEVE THE OWNER OF COMPLYING WITH FEDERAL AND STATE LAWS PERTAINING TO THE PERFORMANCE OF ANNUAL ASSESSMENT WORK. NOTICES OF INTENTION TO HOLD FOR MILL SITES OR TUNNEL SITES NEED NOT BE COUNTY RECORDED. FOR MINING CLAIMS THE FORM FILED WITH THE BLM MUST BE IDENTICAL TO THE ONE THAT WAS OR WILL BE FILED WITH THE COUNTY.

Evidence of Annual Assessment Work or a Notice of Intention to Hold must be filed each calendar year following the calendar year in which the claim/site was located.

ALL CLAIMS LISTED ON A SINGLE AFFIDAVIT MUST BE CONTIGUOUS.

1. State of Arizona, County of YAVAPAI ss:  
2. I, (Name) NICK KEPERS  
3. Reside at (Address) 5744 N 101 DR  
GLENDALE, County MARICOPA, State ARIZONA, Zip 85301

being duly sworn, deposes and says that he/she is a citizen of the United States, more than eighteen years of age, that all of the facts set forth in this affidavit/notice, subject to the provisions and penalties of 18 USC 1001 pertaining to the filing of false, fictitious, or fraudulent statements with the United States, are true and correct according to the best of my knowledge, information and belief.

4. Owner's Name and Address (If not shown in items 1-3 above) CHECK HERE IF THIS IS A CHANGE OF ADDRESS

5. That I am personally acquainted with the mining claims(s). The work and improvements were made by and at the expense of the owner(s) of said claim(s). Said contiguous group of claims, listed on the reverse side of this document, are situated in the WEAVER Mining District, YAVAPAI County, Arizona.

6. That between the dates starting at 12 o'clock noon on September 1, <sup>2000</sup> 19 And ending at 12 o'clock noon on September 1, 2001 at least \$ 200.00 Dollars worth of work and improvements were done and performed upon said claim(s) or upon one or more of a contiguous group of claims for the benefit of all, or wholly or partly outside of a contiguous group of claims for the benefit of all, not including the location work.

7. That the following persons were employed to perform the work and improvements described herein: NICK KEPERS  
ROBERT KEPERS

8. That the work and improvements performed were: ORE REMOVAL ROAD IMPROVEMENT

9. Dated: 12-5-01, Signature: [Signature]  
SUBSCRIBED AND SWORN TO before me, a Notary Public, this 5th day of December, 192001  
by NICK KEPERS  
Notary Public Ursula L. Zahnleiter  
MY COMMISSION EXPIRES 14 July 2004

ENTERED INTO COMPUTER

TK 1/2/02





If the claims/sites have consecutive BLM#s and are in the same Township, Range and Section(s), they may be listed as follows:

SAMPLE 1 - 10

A MC 19640 - 49

DKT/Pg 1025/1-10  
RECORDING #9106173-82.

4N 20W 36

CLAIM/SITE NAME	SERIAL NUMBER	Dkt/Pg or Recording # Of ORIGINAL LOCATION NOTICE	TWN	RNG	SEC(S)
			SHP		
1. SLEEPING J3 FRANTY	AMC 335-268	2-23-79	10N	5W	36
2. GOLD COLLAR	AMC 335 267	4-31-93	10N	5W	36
3.	AMC				
4.	AMC				
5.	AMC				
6.	AMC				
7.	AMC				
8.	AMC				
9.	AMC				
10.	AMC				
11.	AMC				
12.	AMC				
13.	AMC				
14.	AMC				
15.	AMC				
16.	AMC				
17.	AMC				
18.	AMC				
19.	AMC				
20.	AMC				
21.	AMC				
22.	AMC				
23.	AMC				
24.	AMC				
25.	AMC				
26.	AMC				
27.	AMC				
28.	AMC				
29.	AMC				
30.	AMC				

**FILE WITH: BUREAU OF LAND MANAGEMENT, 222 NORTH CENTRAL AVENUE, PHOENIX, ARIZONA 85004-2203 and the respective county recorder, ON OR BEFORE DECEMBER 30th (NOT THE 31st). BLM requires a \$5.00 nonrefundable service charge for each mining claim, mill site or tunnel site.**

This form is for the purpose of complying with the laws of the United States Department of the Interior, Bureau of Land Management and the State of Arizona pertaining to assessment work and/or notice of intention to hold. 30 USC 28, 43 CFR 3833.2, ARS 27-208. Subject to Paperwork Reduction Act and Privacy Act statements available at the BLM AZ State Office. This form is not copyrighted. It may be reproduced without restriction.

**For BLM Use Only**

RECEIVED  
BLM AZ STATE OFFICE  
2001 DEC 10 A 11:21  
PHOENIX, ARIZONA

UNITED STATES  
DEPARTMENT OF THE INTERIOR  
BUREAU OF LAND MANAGEMENT

MAINTENANCE FEE WAIVER CERTIFICATION

AMC 335267

FORM APPROVED  
OMB NO. 1004-0114  
Expires: December 31, 2002

352

SEE INSTRUCTIONS ON REVERSE

1. This small miner waiver is filed for the assessment year beginning at noon on September 1, ~~2001~~ and ending at noon on September 1, ~~2002~~.
2. The undersigned and all related parties owned ten or fewer mining claims, mill, or tunnel sites located and maintained on Federal lands in the United States of America on September 1, ~~2001~~.
3. The undersigned have performed the assessment work **required by law** for each mining claim listed **prior to filing this waiver** and understand that by filing this form; an affidavit of assessment work **must** be recorded by the December 30th following the filing of this waiver.
4. The undersigned understand that if the assessment work obligation has not yet come due under 30 U.S.C. 28 (for those claims in their first assessment year only); a notice of intent to hold reciting this condition **must** be recorded by the December 30th following the filing of this waiver.
5. The undersigned understand that mill and tunnel sites may also be listed upon this waiver and be waived from payment of the maintenance fee; and that a notice of intent to hold for these sites is required to be recorded by the December 30th immediately following the filing of this waiver.
6. The undersigned understand and acknowledge that pursuant to 43 U.S.C. 1212 and 18 U.S.C. 1001; the filing or recording of a false, fictitious, or fraudulent document with the Bureau of Land Management may result in a fine of up to \$250,000, a prison term not to exceed five years, or both.
7. The mining claims, mill or tunnel sites for which this waiver from payment of the maintenance fees is requested are:

CLAIM OR SITE NAME	BLM RECORDATION SERIAL NUMBER
1. SLEEPING BEAUTY	AMC 335 - 218
2. GOLD DOLLAR	AMC 335 - 210
3.	
4.	
5.	
6.	
7.	
8.	
9.	
10.	

The owner(s) (claimants) of the above mining claims and sites are:

NICK KEPEERS  
 (Owner's Name - Please Print)  
 5744 N 61 DR.  
 (Street or P.O. Box)  
 GLENDALE ARIZONA 85301  
 (City) (State) (Zip Code)

*[Signature]*  
 (Owner's Signature)

(Owner's Name - Please Print)  
 (Street or P.O. Box)  
 (City) (State) (Zip Code)

(Owner's Signature)  
 RECEIVED  
 B.L.M. AZ STATE OFFICE  
 2001 AUG 21 P 2:02  
 PHOENIX, ARIZONA

(Owner's Name - Please Print)  
 (Street or P.O. Box)  
 (City) (State) (Zip Code)

ENTERED INTO COMPUTER  
 DM 10/4/01

(Owner's Name - Please Print)	(Owner's Signature)		
(Street or P.O. Box)	(City)	(State)	(Zip Code)
(Owner's Name - Please Print)	(Owner's Signature)		
(Street or P.O. Box)	(City)	(State)	(Zip Code)
(Owner's Name - Please Print)	(Owner's Signature)		
(Street or P.O. Box)	(City)	(State)	(Zip Code)
(Owner's Name - Please Print)	(Owner's Signature)		
(Street or P.O. Box)	(City)	(State)	(Zip Code)

**INSTRUCTIONS**

1. This certification is made under the provisions of § 1744 of Title 43 and § 28-28k of Title 30 of the United States Code; and the regulations thereunder (43 CFR Part 3830).
2. The claimant(s) **must** fill in the dates in paragraph 1 for the beginning and ending of the assessment year for which this waiver is sought.
3. The claimant(s) **must** fill in the date in paragraph 2 for the beginning of the assessment year for which this waiver is sought.
4. All claim and site names and Bureau of Land Management (BLM) serial numbers **must** be listed for the mining claims, mill sites, and tunnel sites for which the waiver is sought.
5. All owners of the mining claims, mill sites, and tunnel sites and their addresses **must** be given.
6. This waiver form **must** be signed by all the claimants or their designated agent, in original form. If an agent is designated, a notarized designation of agent, signed by all of the claimants with proper address given, **must** be submitted with this waiver.
7. This form **must** be filed no later than September 1st for the upcoming assessment year in the BLM State Office where the mining claims or sites are recorded, or the waiver cannot be granted by the BLM. (Example: to obtain a waiver for the assessment year 2000, which begins at noon on September 1, 1999, you **must** qualify for and file for a waiver no later than September 1, 1999 in the proper BLM State Office).
8. For all mining claims which require assessment work, you **must** record an affidavit of labor on or before the December 30th immediately following the filing of this waiver. For all other mining claims or sites waived, you **must** record a notice of intent to hold on or before the December 30th immediately following the filing of this waiver.
9. Mill and tunnel sites may also be listed upon this waiver and be waived from payment of the maintenance fee. A notice of intent to hold for these sites is required to be filed by the December 30th following the filing of this waiver.

**NOTICE/BURDEN HOURS STATEMENT**

The Privacy Act of 1974, *as amended*, and the regulation in 43 CFR 2.48(d) provide that you be furnished the following information in connection with the information required by this certification of waiver from rental fees.

**AUTHORITY:** 30 U.S.C. 28-28k; 43 U.S.C. 1201, 1457, 1740, and 1744; and 43 CFR 3830.

**PRINCIPLE PURPOSE:** This information is to be used to verify that the owner(s) (claimants) of a mining claim has complied with 30 U.S.C. 28f and is entitled to perform assessment work in lieu of paying the maintenance fee for the mining claims listed on this form.

**ROUTINE USE:** (1) Adjudication of the claimant(s) certification of waiver from paying the maintenance fee otherwise required by 30 U.S.C. 28f. (2) Disclosure may be made to appropriate Federal agencies when location is made within the agency's geographic area of responsibility. (3) Information from the record and/or the record will be transferred to the appropriate Federal, State, or local agency, or a member of the public in response to a specific request for pertinent information. (4) Information may also be provided to the Department of Justice or in a proceeding before a court or adjudicative body; or to Federal, State, local or foreign agencies when needed for enforcement of civil or criminal codes or applicable regulations concerning title rights upon the public land.

**EFFECT OF NOT PROVIDING INFORMATION:** Disclosure of this information is required by 30 U.S.C. 28f and 43 CFR Part 3830 for those qualified claimants wishing to take the small miner waiver allowed. Failure to supply the information required in this form to support the claimants certification of waiver from payment of the otherwise required maintenance fees will result in the waiver being disallowed and the mining claims subject to forfeiture by BLM under 30 U.S.C. 28i.

The Paperwork Reduction Act of 1995 requires us to inform you that:

This information is being collected to allow the BLM to determine if you qualify for a waiver from the payment of \$100 per mining claim or site maintenance fee established in 30 U.S.C. 28f and the implementing regulations at 43 CFR 3830. A response to this request is required in accordance with the statute to obtain your benefit.

BLM would like you to know that you do not have to respond to this, or any other, Federal agency-sponsored information collection unless it displays a currently valid OMB control number.

Public reporting burden for this form is estimated to average 8 minutes (0.133 hours) per response, including time to review instructions, gathering and maintaining data, and completing and reviewing the form. Direct comments regarding this burden estimate, or any other aspect of this form, to the U.S. Department of the Interior, Bureau of Land Management, (1004-0114) Bureau Clearance Officer (WO-630), Mail Stop 401 LS, 1849 C St., N.W., Washington, D.C. 20240.

**FOR OFFICIAL USE ONLY**



**United States Department of the Interior**  
**Bureau of Land Management**  
 BUSINESS & SUPPORT SVCS DIV  
 222 N CENTRAL AVE  
 PHOENIX, AZ 85004 -2203  
 Phone: (602) 417-9200

<b>Receipt</b>	
No:	237995

<b>Transaction #:</b> 252532					
<b>Date of Transaction:</b> 12/21/2000					
<b>CUSTOMER:</b>		NICK KEPERS 5744 N. 61 DR. GLENDALE, AZ 85301			
LINE #	QTY	COMMODITY / SUBJECT / ACTION / PRODUCT	REMARKS	UNIT PRICE	TOTAL
1	1	LOCATABLE MINERALS / MINING CLAIMS-ACCOUNTS/UNADJUDICATED / MINING CLAIM MONEY RECEIVED (455)	POL 2000 (2)	- n/a -	\$10.00
<b>TOTAL:</b>					<b>\$10.00</b>

PAYMENT INFORMATION					
1	<b>AMOUNT:</b>	\$10.00	<b>POSTMARKED:</b>	N/A	
	<b>TYPE:</b>	CASH	<b>RECEIVED:</b>	12/21/2000	
	<b>NAME:</b>	KEPERS, NICK 5744 N. 61 DR. GLENDALE AZ 85301			

REMARKS	

CASE SERIAL NUMBER INFORMATION		
TRNS #	LINE #	CASES
252532	1	AMC335268

This receipt was generated by the automated BLM Collections and Billings System and is a paper representation of a portion of the official electronic record contained therein.

FEE
\$4
\$5
\$1
14

310 BK 3797 PG 553  
 Yavapai County  
 Patsy Jenner-Colon, Recorder  
 12/06/2000 10:15A PAGE 1 OF 2  
 NICK KEPERS  
 RECORDING FEE 5.00  
 SURCHARGE 9.00  
 POSTAGE 0.00

Return Document to: For BLM Use Only AZ-3850-1 (July 1992)

NICK KEPERS  
5744 N 61 DR  
GLEN DALE ARIZONA  
85301  
 Telephone # (602) 937 0030

2 claims
5.00
10.00 Total
CC

**AFFIDAVIT OF PERFORMANCE OF ANNUAL WORK.**  
 Also fill in ITEMS 1 through 9 and the reverse side of this document.

**NOTICE OF INTENTION TO HOLD**  
 I intend to hold the claims(s)/site(s) listed on the reverse side of this document for the calendar year 19\_\_.  
 Also fill in ITEMS 1 through 4 and ITEM 9.

NOTICES OF INTENTION TO HOLD ARE FOR MILLSITES AND TUNNEL SITES OR FOR MINING CLAIMS WHEN ASSESSMENT WORK HAS NOT BEEN DONE, REGARDLESS OF WHETHER THE ANNUAL ASSESSMENT HAS BEEN SUSPENDED, DEFERRED, OR NOT YET ACCRUED. THE FILING OF A NOTICE OF INTENTION TO HOLD SHALL NOT RELIEVE THE OWNER OF COMPLYING WITH FEDERAL AND STATE LAWS PERTAINING TO THE PERFORMANCE OF ANNUAL ASSESSMENT WORK. NOTICES OF INTENTION TO HOLD FOR MILL SITES OR TUNNEL SITES NEED NOT BE COUNTY RECORDED. FOR MINING CLAIMS THE FORM FILED WITH THE BLM MUST BE IDENTICAL TO THE ONE THAT WAS OR WILL BE FILED WITH THE COUNTY.

Evidence of Annual Assessment Work or a Notice of Intention to Hold must be filed each calendar year following the calendar year in which the claim/site was located.

**ALL CLAIMS LISTED ON A SINGLE AFFIDAVIT MUST BE CONTIGUOUS.**

1. State of Arizona, County of YAVAPAI ss:  
 2. I, (Name) NICK KEPERS  
 3. Reside at (Address) 5744 N 61 DR  
 City GLEN DALE, County MARICOPA, State ARIZ., Zip 85301

being duly sworn, deposes and says that he/she is a citizen of the United States, more than eighteen years of age, that all of the facts set forth in this affidavit/notice, subject to the provisions and penalties of 18 USC 1001 pertaining to the filing of false, fictitious, or fraudulent statements with the United States, are true and correct according to the best of my knowledge, information and belief.

4. Owner's Name and Address (If not shown in items 1-3 above) CHECK HERE IF THIS IS A CHANGE OF ADDRESS

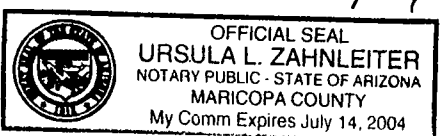
5. That I am personally acquainted with the mining claims(s). The work and improvements were made by and at the expense of the owner(s) of said claim(s). Said contiguous group of claims, listed on the reverse side of this document, are situated in the WEAVER Mining District, YAVAPAI County, Arizona.

6. That between the dates starting at 12 o'clock noon on September 1, 1999 And ending at 12 o'clock noon on September 1, 2000 at least \$ 200.00 Dollars worth of work and improvements were done and performed upon said claim(s) or upon one or more of a contiguous group of claims for the benefit of all, or wholly or partly outside of a contiguous group of claims for the benefit of all, not including the location work.

7. That the following persons were employed to perform the work and improvements described herein:  
NICK KEPERS ROBERT KEPERS

8. That the work and improvements performed were: TUNNEL WORK  
ORE REMOVAL & STOCKPILE.

9. Dated: 12-1 2000 Signature: [Signature]  
 SUBSCRIBED AND SWORN TO before me, a Notary Public, this 1st day of December 2000  
 by NICK KEPERS  
 Notary Public [Signature]  
 MY COMMISSION EXPIRES 14 July 2004



**ENTERED INTO COMPUTER**  
 08 JAN 2001

If the claims/sites have consecutive BLM#s and are in the same Township, Range and Section(s), they may be listed as follows:

SAMPLE 1 - 10      A MC 19640 - 49      DKT/Pg 1025/1-10      4N    20W    36  
 RECORDING #9106173-82.

CLAIM/SITE NAME	SERIAL NUMBER	Dkt/Pg or Recording # Of ORIGINAL LOCATION NOTICE	TWN SHP	RNG	SEC(S)
1. <u>SLEEPING BEAUTY</u>	AMC 335268	1199 427428- 1979.	10N	5W	36
2. <u>GOLD DOLLAR</u>	AMC 335267	936441 8 1995	10N	5W	36
3.	AMC				
4.	AMC				
5.	AMC				
6.	AMC				
7.	AMC				
8.	AMC				
9.	AMC				
10.	AMC				
11.	AMC				
12.	AMC				
13.	AMC				
14.	AMC				
15.	AMC				
16.	AMC				
17.	AMC				
18.	AMC				
19.	AMC				
20.	AMC				
21.	AMC				
22.	AMC				
23.	AMC				
24.	AMC				
25.	AMC				
26.	AMC				
27.	AMC				
28.	AMC				
29.	AMC				
30.	AMC				

**FILE WITH: BUREAU OF LAND MANAGEMENT, 222 NORTH CENTRAL AVENUE, PHOENIX, ARIZONA 85004-2203 and the respective county recorder, ON OR BEFORE DECEMBER 30th (NOT THE 31st). BLM requires a \$5.00 nonrefundable service charge for each mining claim, mill site or tunnel site.**

This form is for the purpose of complying with the laws of the United States Department of the Interior, Bureau of Land Management and the State of Arizona pertaining to assessment work and/or notice of intention to hold. 30 USC 28, 43 CFR 3833.2, ARS 27-208. Subject to Paperwork Reduction Act and Privacy Act statements available at the BLM AZ State Office. This form is not copyrighted. It may be reproduced without restriction.

**For BLM Use Only**

PHOENIX, ARIZONA

2000 DEC 21 P 12:31

RECEIVED  
 BLM AZ STATE OFFICE

UNITED STATES  
DEPARTMENT OF THE INTERIOR  
BUREAU OF LAND MANAGEMENT

MAINTENANCE FEE WAIVER CERTIFICATION

SEE INSTRUCTIONS ON REVERSE

AMC 335-247


FORM APPROVED  
OMB NO. 1004-0114  
Expires: December 31, 2003 **322**

1. This small miner waiver is filed for the assessment year beginning at noon on September 1, 2000 and ending at noon on September 1, 2001
2. The undersigned and all related parties owned ten or fewer mining claims, mill, or tunnel sites located and maintained on Federal lands in the United States of America on September 1, 2000
3. The undersigned have performed the assessment work **required by law** for each mining claim listed **prior to filing this waiver** and understand that by filing this form; an affidavit of assessment work **must** be recorded by the December 30th following the filing of this waiver.
4. The undersigned understand that if the assessment work obligation has not yet come due under 30 U.S.C. 28 (for those claims in their first assessment year only); a notice of intent to hold reciting this condition **must** be recorded by the December 30th following the filing of this waiver.
5. The undersigned understand that mill and tunnel sites may also be listed upon this waiver and be waived from payment of the maintenance fee; and that a notice of intent to hold for these sites is required to be recorded by the December 30th immediately following the filing of this waiver.
6. The undersigned understand and acknowledge that pursuant to 43 U.S.C. 1212 and 18 U.S.C. 1001; the filing or recording of a false, fictitious, or fraudulent document with the Bureau of Land Management may result in a fine of up to \$250,000, a prison term not to exceed five years, or both.
7. The mining claims, mill or tunnel sites for which this waiver from payment of the maintenance fees is requested are:

CLAIM OR SITE NAME	BLM RECORDATION SERIAL NUMBER
1. <u>SLEEPING BEAUTY</u>	<u>AMC 335-268</u>
2. <u>GOLD DOLLAR</u>	<u>AMC 335-267</u>
3.	
4.	
5.	
6.	
7.	
8.	
9.	
10.	

The owner(s) (claimants) of the above mining claims and sites are:

NICIL F ZIEPERS  
(Owner's Name - Please Print)

  
(Owner's Signature)

5744 N 601 DR  
(Street or P.O. Box)

GLENDALE ARIZONA 85301  
(City) (State) (Zip Code)

(Owner's Name - Please Print)

(Owner's Signature)

(Street or P.O. Box)

(City) (State) (Zip Code)

(Owner's Name - Please Print)

(Owner's Signature)

(Street or P.O. Box)

(City) (State) (Zip Code)

ENTERED IN COMPUTER VERIFIED  
9/11/00 10-3-00



\_\_\_\_\_  
(Owner's Name - Please Print)

\_\_\_\_\_  
(Street or P.O. Box)

---

\_\_\_\_\_  
(Owner's Name - Please Print)

\_\_\_\_\_  
(Street or P.O. Box)

---

\_\_\_\_\_  
(Owner's Name - Please Print)

\_\_\_\_\_  
(Street or P.O. Box)

---

\_\_\_\_\_  
(Owner's Name - Please Print)

\_\_\_\_\_  
(Street or P.O. Box)

\_\_\_\_\_  
(Owner's Signature)

\_\_\_\_\_  
(City)      \_\_\_\_\_  
(State)      \_\_\_\_\_  
(Zip Code)

---

\_\_\_\_\_  
(Owner's Signature)

\_\_\_\_\_  
(City)      \_\_\_\_\_  
(State)      \_\_\_\_\_  
(Zip Code)

---

\_\_\_\_\_  
(Owner's Signature)

\_\_\_\_\_  
(City)      \_\_\_\_\_  
(State)      \_\_\_\_\_  
(Zip Code)

---

\_\_\_\_\_  
(Owner's Signature)

\_\_\_\_\_  
(City)      \_\_\_\_\_  
(State)      \_\_\_\_\_  
(Zip Code)

**INSTRUCTIONS**

1. This certification is made under the provisions of § 1744 of Title 43 and § 28-28k of Title 30 of the United States Code; and the regulations thereunder (43 CFR Part 3830).
2. The claimant(s) **must** fill in the dates in paragraph 1 for the beginning and ending of the assessment year for which this waiver is sought.
3. The claimant(s) **must** fill in the date in paragraph 2 for the beginning of the assessment year for which this waiver is sought.
4. All claim and site names and Bureau of Land Management (BLM) serial numbers **must** be listed for the mining claims, mill sites, and tunnel sites for which the waiver is sought.
5. All owners of the mining claims, mill sites, and tunnel sites and their addresses **must** be given.
6. This waiver form **must** be signed by all the claimants or their designated agent, in original form. If an agent is designated, a notarized designation of agent, signed by all of the claimants with proper address given, **must** be submitted with this waiver.
7. This form **must** be filed no later than September 1st for the upcoming assessment year in the BLM State Office where the mining claims or sites are recorded, or the waiver cannot be granted by the BLM. (Example: to obtain a waiver for the assessment year 2000, which begins at noon on September 1, 1999, you **must** qualify for and file for a waiver no later than September 1, 1999 in the proper BLM State Office).
8. For all mining claims which require assessment work, you **must** record an affidavit of labor on or before the December 30th immediately following the filing of this waiver. For all other mining claims or sites waived, you **must** record a notice of intent to hold on or before the December 30th immediately following the filing of this waiver.
9. Mill and tunnel sites may also be listed upon this waiver and be waived from payment of the maintenance fee. A notice of intent to hold for these sites is required to be filed by the December 30th following the filing of this waiver.

**NOTICE/BURDEN HOURS STATEMENT**

The Privacy Act of 1974, *as amended*, and the regulation in 43 CFR 2.48(d) provide that you be furnished the following information in connection with the information required by this certification of waiver from rental fees.

**AUTHORITY:** 30 U.S.C. 28-28k; 43 U.S.C. 1201, 1457, 1740, and 1744; and 43 CFR 3830.

**PRINCIPLE PURPOSE:** This information is to be used to verify that the owner(s) (claimants) of a mining claim has complied with 30 U.S.C. 28f and is entitled to perform assessment work in lieu of paying the maintenance fee for the mining claims listed on this form.

**ROUTINE USE:** (1) Adjudication of the claimant(s) certification of waiver from paying the maintenance fee otherwise required by 30 U.S.C. 28f. (2) Disclosure may be made to appropriate Federal agencies when location is made within the agency's geographic area of responsibility. (3) Information from the record and/or the record will be transferred to the appropriate Federal, State, or local agency, or a member of the public in response to a specific request for pertinent information. (4) Information may also be provided to the Department of Justice or in a proceeding before a court or adjudicative body; or to Federal, State, local or foreign agencies when needed for enforcement of civil or criminal codes or applicable regulations concerning title rights upon the public land.

**EFFECT OF NOT PROVIDING INFORMATION:** Disclosure of this information is required by 30 U.S.C. 28f and 43 CFR Part 3830 for those qualified claimants wishing to take the small miner waiver allowed. Failure to supply the information required in this form to support the claimants certification of waiver from payment of the otherwise required maintenance fees will result in the waiver being disallowed and the mining claims subject to forfeiture by BLM under 30 U.S.C. 28i.

The Paperwork Reduction Act of 1995 requires us to inform you that: This information is being collected to allow the BLM to determine if you qualify for a waiver from the payment of \$100 per mining claim or site maintenance fee established in 30 U.S.C. 28f and the implementing regulations at 43 CFR 3830. A response to this request is required in accordance with the statute to obtain your benefit.

BLM would like you to know that you do not have to respond to this, or any other, Federal agency-sponsored information collection unless it displays a currently valid OMB control number.

Public reporting burden for this form is estimated to average 8 minutes (0.133 hours) per response, including time to review instructions, gathering and maintaining data, and completing and reviewing the form. Direct comments regarding this burden estimate, or any other aspect of this form, to the U.S. Department of the Interior, Bureau of Land Management, (1004-0114) Bureau Clearance Officer (WO-630), Mail Stop 401 LS, 1849 C St., N.W., Washington, D.C. 20240.

PHOENIX, ARIZONA

FOR OFFICIAL USE ONLY

2000 AUG 21 P 1:00

RECEIVED  
B.L.M. AZ STATE OFFICE

Return Document to:  
NICK KEPERS  
5744 N 161 DR  
GLENDALE ARIZONA  
85301  
Telephone # (602) 937 0830

For BLM Use Only	
<u>2 claims</u>	
<u>5.00</u>	
<u>10.00</u>	Total
	<u>re</u>

AZ-3850-1 (July 1992)

**AFFIDAVIT OF PERFORMANCE OF ANNUAL WORK**  
Also fill in ITEMS 1 through 9 and the reverse side of this document.  
**CHECK ONE**  
 **NOTICE OF INTENTION TO HOLD**

I intend to hold the claim(s) /site(s) listed on the reverse side of this document for the calendar year 19\_\_\_. Also fill in ITEMS 1 through 4 and ITEM 9.

NOTICES OF INTENTION TO HOLD ARE FOR MILL SITES AND TUNNEL SITES OR FOR MINING CLAIMS WHEN ASSESSMENT WORK HAS NOT BEEN DONE, REGARDLESS OF WHETHER THE ANNUAL ASSESSMENT HAS BEEN SUSPENDED, DEFERRED, OR NOT YET ACCRUED. THE FILING OF A NOTICE OF INTENTION TO HOLD SHALL NOT RELIEVE THE OWNER OF COMPLYING WITH FEDERAL AND STATE LAWS PERTAINING TO THE PERFORMANCE OF ANNUAL ASSESSMENT WORK. NOTICES OF INTENTION TO HOLD FOR MILL SITES OR TUNNEL SITES NEED NOT BE COUNTY RECORDED. FOR MINING CLAIMS THE FORM FILED WITH BLM MUST BE IDENTICAL TO THE ONE THAT WAS OR WILL BE FILED WITH THE COUNTY.

Evidence of Annual Assessment Work or a Notice of Intention to Hold must be filed each calendar year following the calendar year in which the Claim/site was located.

ALL CLAIMS LISTED ON A SINGLE AFFIDAVIT MUST BE CONTIGUOUS.

1. State of Arizona, County of YAVAPAI ss:
2. I, (Name) NICK KEPERS
3. Reside at (Address) 5744 N 161 DR  
City GLENDALE, County MARICOPA, State AZ, Zip 85301

being duly sworn, deposes and says that he/she is a citizen of the United States, more than eighteen years of age, that all of the facts set forth in this affidavit/notice, subject to the provisions and penalties of 18 USC 1001 pertaining to the filing of false, fictitious, or fraudulent statements with the United States, are true and correct according to the best of my knowledge, information and belief.

4. Owner's Name and Address (if not shown in items 1-3 above) CHECK HERE IF THIS IS A CHANGE OF ADDRESS

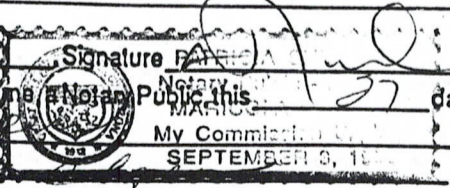
5. That I am personally acquainted with the mining claim(s). The work and improvements were made by and at the expense of the owner(s) of said claim(s). Said contiguous group of claims, listed on the reverse side of this document, are situated in the WEBER Mining District, YAVAPAI County, Arizona

6. That between the dates starting at 12 o'clock noon on September 1, 1998 and ending at 12 o'clock noon on September 1, 1999 at least \$ 200.00 dollars worth of work and improvements were done and performed upon said claim(s) or upon one or more of a contiguous group of claims for the benefit of all, or wholly or partly outside of a contiguous group of claims for the benefit of all, not including the location work.

7. That the following persons were employed to perform the work and improvements described herein: NICK KEPERS  
ROBERT D KEPERS

8. That the work and improvements performed were: TUNNEL WORK STOCK PILE  
ORE

9. Dated 8-27-99  
SUBSCRIBED AND SWORN TO before me (Notary Public) this 27 day of August 1999  
by Nick E. Keper  
Notary Public Dale... My Commission Expires SEPTEMBER 9, 1999  
MY COMMISSION EXPIRES 9-3-99



For BLM Use Only  
15 6 V 27 99V 6661

RECEIVED  
BLM AZ STATE OFFICE

ENTERED INTO COMPUTER  
88 11/10/99

This form is for the purpose of complying with the laws of the United States Department of the Interior, Bureau of Land Management and the State of Arizona pertaining to assessment work and/or a notice of intention to hold. 30 USC 28, 43 CFR 3833.2, ARS 27-208. Subject to Paperwork Reduction Act and Privacy Act statements available at the BLM AZ State Office. The form is not copyrighted. It may be reproduced without restriction.

VERIFIED  
TK 12-30-019

If the claims/sites have consecutive BLM #'s and are in the same Township, Range and Section(s) they may be listed as follows:

SAMPLE 1-10      A MC 19640-49      Dkt/Pg # 1025/1-10 (or)      4N      20W 36  
 RECORDING # 9106173-82

CLAIM/SITE NAME	SERIAL NUMBER	Dkt/Pg or Recording # of ORIGINAL LOCATION NOTICEI	TWN SHP	RNG	SEC(S)
<i>BEAUTY</i> 1. SLEEPING	A MC 335268		1001	5W	36
2. GOLD POWDER	A MC 335267		1001	5W	36
3.	A MC				
4.	A MC				
5.	A MC				
6.	A MC				
7.	A MC				
8.	A MC				
9.	A MC				
10.	A MC				
11.	A MC				
12.	A MC				
13.	A MC				
14.	A MC				
15.	A MC				
16.	A MC				
17.	A MC				
18.	A MC				
19.	A MC				
20.	A MC				
21.	A MC				
22.	A MC				
23.	A MC				
24.	A MC				
25.	A MC				
26.	A MC				
27.	A MC				
28.	A MC				
29.	A MC				
30.	A MC				

**FILE WITH: BUREAU OF LAND MANAGEMENT, 222 NORTH CENTRAL AVENUE, PHOENIX, AZ 85004-2203 and the respective county recorder, ON OR BEFORE DECEMBER 30th (NOT THE 31st), BLM REQUIRES A \$5.00 NONREFUNDABLE SERVICE CHARGE FOR EACH MINING CLAIM, MILL SITE OR TUNNEL SITE. ANNUAL FILLINGS THAT ARE NOT ACCOMPANIED BY PROPER SERVICE CHARGES WILL BE RETURNED WITHOUT FURTHER ACTION BY BLM.**

UNITED STATES  
DEPARTMENT OF THE INTERIOR  
BUREAU OF LAND MANAGEMENT

RECEIPT AND ACCOUNTING ADVICE

CD/AZ NO. 2296934  
08/27/99

07

Subject: AFFIDAVITS OF ASSESSMENT WORK 1 6 12 10.00

Applicant: NICK KEPERS  
5744 N 61ST DR  
GLENDALE AZ 85301

CASH

Remitter:

Assignor:

LEASE MANAGEMENT DATA									
<input type="checkbox"/> NEW <input type="checkbox"/> UPDATE <input type="checkbox"/> PAYMENT									
ORIGINAL SERIAL NO.	ASG.	TYPE	ST.	CTY.	FUND SYMBOL			ACRES/UNITS	RATE
AMC 335267 & 335268									
AMOUNT	ANV. DATE	EXP. DATE	BILL CYC.	S/C	DISTRICT	NEXT BILL	MISC. DATA	U of M	ACTUAL UNITS
ASSIGNMENT SERIAL NO.	ASG.	TYPE	ST.	CTY.	FUND SYMBOL			ACRES/UNITS	RATE
AMOUNT	ANV. DATE	EXP. DATE	BILL CYC.	S/C	DISTRICT	NEXT BILL	MISC. DATA	U of M	ACTUAL UNITS

APPLY REMITTANCE			
ACTION	FUND SYMBOL	CTY.	AMOUNT
FILING FEE			
RENTAL			
UNEARNED			
REFUND			
TOTAL			
AMOUNT DUE			

Remarks:

BY: \_\_\_\_\_ DATE: \_\_\_\_\_

Lease in Escrow?  
 KGS?                      Of Interest?  
 Auto Escalates?            Operating Rights?  
 Auto Renew?                 Operator  
    Bond Filed?

**FOR MMS USE ONLY**

BILLEE		FOREST REFUGE
NUMBER		
OCS SECTION		
CODE		

**MAINTENANCE FEE PAYMENT WAIVER CERTIFICATION**

This small miner waiver is filed to hold the claims/sites listed below for the assessment year beginning at noon on the first September 1 following the official filing of this form with BLM.

The undersigned owner(s) of the mining claims/sites listed below hereby certify under penalty of 18 U.S.C. 1001 and 43 U.S.C. 1212 that:

I/We control, or will control, ten or fewer mining claims/sites located and maintained on Federal land in the United States of America on the August 31 that is one day before the beginning of the assessment year indicated in line one above.

I/We have/will performed/performance assessment work upon the claims listed below for the current assessment year as of the August 31 indicated in line three above. This work meets the requirements of the General Mining Law of 1872, *as amended*; the Act of August 10, 1993; and the regulations at 43 CFR 3833 and 3850. Such work will be described on our affidavit of labor. Listing a site on this form constitutes a filing of a Notice of Intention to Hold for that site. I enclose a \$5.00 per site service charge (recording fee) for each site listed.

Please check this box if the following statement applies to you.

*I/We relinquish my/our claims and/or sites not listed below.*

**335267**

The mining claims and sites for which the above waiver from payment of the maintenance fees is made are:

CLAIM NAME	BLM RECORDATION SERIAL NUMBER
1. SLEEPING BEAUTY	AMC 335268
2. GOLD DOLLAR	AMC 335267
3.	
4.	
5.	
6.	
7.	
8.	
9.	
10.	

All owner(s) of the above mining claims and sites are filing for this waiver.

I/We understand and acknowledge that pursuant to 43 U.S.C. 1212 and 18 U.S.C. 1001, the filing of a false, fictitious, or fraudulent document with the Bureau of Land Management may result in a fine of up to \$10,000, a prison term not to exceed five years, or both.

NICK F KEPEERS  
(Owner's Name - Please Print)  
5744 N 61 DR.  
(Street or P.O. Box)

*Nick Kepeers*  
(Owner's Signature)  
GLENDALE ARIZ 85301  
(City) (State) (Zip Code)

(Owner's Name - Please Print)  
(Street or P.O. Box)

(Owner's Signature)  
(City) (State) (Zip Code)

(Owner's Name - Please Print)  
(Street or P.O. Box)

(Owner's Signature)  
(City) (State) (Zip Code)

(Owner's Name - Please Print)  
(Street or P.O. Box)

(Owner's Signature)  
(City) (State) (Zip Code)

PHOENIX, ARIZONA

1999 AUG 27 A 9:51

BLM-AZ STATE OFFICE RECEIVED 10/25/99

ENTERED INTO COMPUTER

APR 10/21/99

(Owner's Name - Please Print)	(Owner's Signature)		
(Street or P.O. Box)	(City)	(State)	(Zip Code)
(Owner's Name - Please Print)	(Owner's Signature)		
(Street or P.O. Box)	(City)	(State)	(Zip Code)
(Owner's Name - Please Print)	(Owner's Signature)		
(Street or P.O. Box)	(City)	(State)	(Zip Code)
(Owner's Name - Please Print)	(Owner's Signature)		
(Street or P.O. Box)	(City)	(State)	(Zip Code)

**INSTRUCTIONS**

- |   |  |
|---|--|
| <ol style="list-style-type: none"> <li>1. This certification of waiver from payment of maintenance fees is made under the regulations at 43 CFR 3833 and 3850.</li> <li>2. This waiver <b>must</b> be filed in advance of the assessment year for which a waiver is sought, but in no event be filed later than the August 31st preceding the assessment year for which the waiver is sought.</li> <li>3. You <b>must</b> still record your affidavit of assessment work for claims listed and/or Notices of Intention to Hold for any sites listed with the BLM by each December 30th, and the local recording office under State law, as in the past.</li> <li>4. A \$5.00 service charge (recording fee) is required for all sites listed, otherwise a separate notice of intent to hold <b>must</b> be filed by December 30.</li> <li>5. This waiver <b>must</b> be filed in the BLM State Office where the mining claims are recorded.</li> <li>6. If the claims and sites are located in more than one State, a separate waiver form <b>must</b> be filed in each State in which they are held. The total number of claims and sites listed on separate waiver forms cannot exceed ten.</li> <li>7. All claim names and Bureau of Land Management (BLM) serial numbers <b>must</b> be listed for all mining claims and sites for which a waiver is sought.</li> </ol> | <ol style="list-style-type: none"> <li>8. All owners and their addresses <b>must</b> be listed.</li> <li>9. This waiver form <b>must</b> be signed by all of the owners or their designated agent. If an agent is designated, a statement appointing the agent, signed by all of the owners, <b>must</b> be submitted with this certification, if a designation of agent is not currently on file with the BLM State office where your claims and sites are recorded.</li> <li>10. Mining claims and sites held by a husband and wife, either jointly or individually, or their children under the age of discretion, shall be counted towards the 10 claim limit. Mining claims and sites held in co-ownership, or by an association of locators, by a partnership, or by a corporation shall be counted towards the 10 claim limit for claimants that have an interest in these entities.</li> <li>11. Failure to pay the maintenance fee or meet the requirements for waiver from payment of the maintenance fee by any August 31st deadline for the following assessment year shall cause the mining claims and sites to be declared null and void.</li> </ol> |
|---|--|

**NOTICE/BURDEN HOURS STATEMENT**

The Privacy Act of 1974 and the regulation in 43 CFR 2.48(d) provide that you be furnished the following information in connection with the information required by this certification of exemption from rental fees form.

**AUTHORITY:** 30 U.S.C. 28-28k; 43 U.S.C. 1201, 1740, and 1744; 43 CFR 3833 and 3850.

**PRINCIPLE PURPOSE:** This information is to be used to verify that the owner(s) of a mining claim has complied with the Act of August 10, 1993 (107 Stat. 312), and is entitled to perform assessment work in lieu of paying the maintenance fee for the mining claims listed on this form.

**ROUTINE USE:** (1) Adjudication of the claimant(s) certification of waiver from paying the maintenance fee otherwise required by the Act of August 10, 1993 (107 Stat. 312). (2) Disclosure may be made to appropriate Federal agencies when location is made within the agency's geographic area of responsibility. (3) Information from the record and/or the record will be transferred to the appropriate Federal, State, or local agency, or a member of the public in response to a specific request for pertinent information. (4) Information may also be provided to the Department of Justice or in a proceeding before a court or adjudicative body; or to Federal, State, local or foreign agencies when needed for enforcement of civil or criminal codes or applicable regulations concerning title rights upon the public land.

**EFFECT OF NOT PROVIDING INFORMATION:** Disclosure of this information is required by the Act of August 10, 1993 (107 Stat. 312) and 43 CFR 3833 for those owner(s) wishing to take the small miners waiver allowed under 43 CFR 3833 and 3850. Failure to supply the information required in this form to support the owner(s) certification of waiver from payment of the otherwise required maintenance fees will result in the waiver being disallowed and the mining claims declared null and void by the Bureau of Land Management (BLM).

The Paperwork Reduction Act of 1980 (44 U.S.C. 3501, et seq.) requires us to tell you that:

This information is being collected to allow the BLM to determine if you qualify for a waiver from the payment of \$100 per mining claim maintenance fee established by the Act of August 10, 1993 (107 Stat. 312) and the implementing regulations at 43 CFR 3833 and 3850. A response to this request is required in accordance with the statute (107 Stat. 312) to retain your benefit.

Public reporting burden for this form is estimated to average 8 minutes per response, including time to review instructions, gathering and maintaining data, and completing and reviewing the form. Direct comments regarding this burden estimate, or any other aspect of this form, to the Department of the Interior, Bureau of Land Management, Information Collection Clearance Officer (DW-101) Denver Federal Center, Building 40, P.O. Box 25047, Denver, CO 80225-0047 and the Office of Management and Budget, Paperwork Reduction Project (1004-0114), Washington, D.C. 20503.

BLM would like you to know that you do not have to respond to this, or any other, Federal agency-sponsored information collection unless it displays a currently valid OMB control number.

**FOR OFFICIAL USE ONLY**

Return Document to:

For BLM Use Only

AZ-3850-1 (July 1992)

NICK KEPERS  
5744 N 61 DR.  
GLENDALE AZ.  
85301  
Telephone # (602) 937 0030

<u>2</u> x <u>\$5.00</u> = <u>\$10.00</u>
<u>YES</u>

335267

**AFFIDAVIT OF PERFORMANCE OF ANNUAL WORK.**

Also fill in ITEMS 1 through 9 and the reverse side of this document.

**NOTICE OF INTENTION TO HOLD**

I intend to hold the claims(s)/site(s) listed on the reverse side of this document for the calendar year 19\_\_.

Also fill in ITEMS 1 through 4 and ITEM 9.

NOTICES OF INTENTION TO HOLD ARE FOR MILLSITES AND TUNNEL SITES OR FOR MINING CLAIMS WHEN ASSESSMENT WORK HAS NOT BEEN DONE, REGARDLESS OF WHETHER THE ANNUAL ASSESSMENT HAS BEEN SUSPENDED, DEFERRED, OR NOT YET ACCRUED. THE FILING OF A NOTICE OF INTENTION TO HOLD SHALL NOT RELIEVE THE OWNER OF COMPLYING WITH FEDERAL AND STATE LAWS PERTAINING TO THE PERFORMANCE OF ANNUAL ASSESSMENT WORK. NOTICES OF INTENTION TO HOLD FOR MILL SITES OR TUNNEL SITES NEED NOT BE COUNTY RECORDED. FOR MINING CLAIMS THE FORM FILED WITH THE BLM MUST BE IDENTICAL TO THE ONE THAT WAS OR WILL BE FILED WITH THE COUNTY.

Evidence of Annual Assessment Work or a Notice of Intention to Hold must be filed each calendar year following the calendar year in which the claim/site was located.

ALL CLAIMS LISTED ON A SINGLE AFFIDAVIT MUST BE CONTIGUOUS.

1. State of Arizona, County of YAVAPAI ss:
2. I, (Name) NICK KEPERS
3. Reside at (Address) 5744 N 61 DR.  
City GLENDALE, County MARICOPA, State ARIZ., Zip 85301

being duly sworn, deposes and says that he/she is a citizen of the United States, more than eighteen years of age, that all of the facts set forth in this affidavit/notice, subject to the provisions and penalties of 18 USC 1001 pertaining to the filing of false, fictitious, or fraudulent statements with the United States, are true and correct according to the best of my knowledge, information and belief.

4. Owner's Name and Address (If not shown in items 1-3 above) CHECK HERE IF THIS IS A CHANGE OF ADDRESS

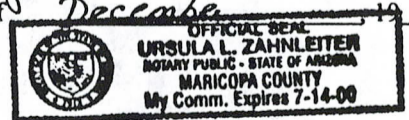
5. That I am personally acquainted with the mining claims(s). The work and improvements were made by and at the expense of the owner(s) of said claim(s). Said contiguous group of claims, listed on the reverse side of this document, are situated in the WEAVER Mining District, YAVAPAI County, Arizona.

6. That between the dates starting at 12 o'clock noon on September 1, 1997 And ending at 12 o'clock noon on September 1, 1998 at least \$ 200.00 Dollars worth of work and improvements were done and performed upon said claim(s) or upon one or more of a contiguous group of claims for the benefit of all, or wholly or partly outside of a contiguous group of claims for the benefit of all, not including the location work.

7. That the following persons were employed to perform the work and improvements described herein: NICK KEPERS & ROBERT KEPERS

8. That the work and improvements performed were: STOCKPILE ORE UNDERGROUND EXCAVATION

9. Dated: 12-1-98, Signature: Nick Keper  
SUBSCRIBED AND SWORN TO before me, a Notary Public, this 10th day of December, 1998  
by NICK KEPERS  
Notary Public Ursula L Zahnleiter  
MY COMMISSION EXPIRES 19 July 2000



ENTERED INTO COMPUTER  
SB 02/4/99

VERIFIED  
JAN 05 1999


If the claims/sites have consecutive BLM#s and are in the same Township, Range and Section(s), they may be listed as follows:

SAMPLE 1 - 10      A MC 19640 - 49      DKT/Pg 1025/1-10      4N    20W    36  
 RECORDING #9106173-82.

CLAIM/SITE NAME	SERIAL NUMBER	Dkt/Pg or Recording # OF ORIGINAL LOCATION NOTICE	TWN	RNG	SEC(S)
			SHP		
1. <del>SLEEPING BEAR</del> B	AMC		10N	5W	36
2. SLEEPING BEAR	AMC Am C 335268		10N	5W	36
3. GOLD DOLLAR	AMC Amc 335267				
4.	AMC				
5.	AMC				
6.	AMC				
7.	AMC				
8.	AMC				
9.	AMC				
10.	AMC				
11.	AMC				
12.	AMC				
13.	AMC				
14.	AMC				
15.	AMC				
16.	AMC				
17.	AMC				
18.	AMC				
19.	AMC				
20.	AMC				
21.	AMC				
22.	AMC				
23.	AMC				
24.	AMC				
25.	AMC				
26.	AMC				
27.	AMC				
28.	AMC				
29.	AMC				
30.	AMC				

**FILE WITH: BUREAU OF LAND MANAGEMENT, 222 NORTH CENTRAL AVENUE, PHOENIX, ARIZONA 85004-2203 and the respective county recorder, ON OR BEFORE DECEMBER 30th (NOT THE 31st). BLM requires a \$5.00 nonrefundable service charge for each mining claim, mill site or tunnel site.**

This form is for the purpose of complying with the laws of the United States Department of the Interior, Bureau of Land Management and the State of Arizona pertaining to assessment work and/or notice of intention to hold. 30 USC 28, 43 CFR 3833.2, ARS 27-208. Subject to Paperwork Reduction Act and Privacy Act statements available at the BLM AZ State Office. This form is not copyrighted. It may be reproduced without restriction.



**For BLM Use Only**

PHOENIX, ARIZONA

1998 DEC 30 A 10: 04

RECEIVED  
 B.L.M. AZ STATE OFFICE



UNITED STATES  
DEPARTMENT OF THE INTERIOR  
BUREAU OF LAND MANAGEMENT

RECEIPT AND ACCOUNTING ADVICE

NO. 2443931 07

CD/AZ

12/30/98

Subject: AFFIDAVITS OF ASSESSMENT WORK 92) 1 14 12 10.00

Applicant:  
NICK KEPERS  
5744 N 61ST DR  
GLENDALE AZ 85301

CASH

Remitter:

Assignor:

LEASE MANAGEMENT DATA  NEW  UPDATE  PAYMENT

ORIGINAL SERIAL NO.	ASG.	TYPE	ST.	CTY.	FUND SYMBOL	ACRES/UNITS	RATE
AMC 335267/335268							

AMOUNT	ANV. DATE	EXP. DATE	BILL CYC.	S/C	DISTRICT	NEXT BILL	MISC. DATA	U of M	ACTUAL UNITS

ASSIGNMENT SERIAL NO.	ASG.	TYPE	ST.	CTY.	FUND SYMBOL	ACRES/UNITS	RATE

AMOUNT	ANV. DATE	EXP. DATE	BILL CYC.	S/C	DISTRICT	NEXT BILL	MISC. DATA	U of M	ACTUAL UNITS

APPLY REMITTANCE			
ACTION	FUND SYMBOL	CTY.	AMOUNT
FILING FEE			
RENTAL			
UNEARNED			
REFUND			
TOTAL			
AMOUNT DUE			

Remarks:

BY: \_\_\_\_\_ DATE: \_\_\_\_\_

Lease in Escrow?  
 KGS? Of Interest?  
 Auto Escalates? Operating Rights?  
 Auto Renew? Operator  
 Bond Filed?

**FOR MMS USE ONLY**

BILLEE	FOREST REFUGE
NUMBER	
OCS SECTION	
CODE	

**MAINTENANCE FEE PAYMENT WAIVER CERTIFICATION**

This small miner waiver is filed to hold the claims/sites listed below for the assessment year beginning at noon on the first September 1 following the official filing of this form with BLM.

The undersigned owner(s) of the mining claims/sites listed below hereby certify under penalty of 18 U.S.C. 1001 and 43 U.S.C. 1212 that:

I/We control, or will control, ten or fewer mining claims/sites located and maintained on Federal land in the United States of America on the August 31 that is one day before the beginning of the assessment year indicated in line one above.

I/We have/will performed/performance assessment work upon the claims listed below for the current assessment year as of the August 31 indicated in line three above. This work meets the requirements of the General Mining Law of 1872, *as amended*; the Act of August 10, 1993; and the regulations at 43 CFR 3833 and 3850. Such work will be described on our affidavit of labor. Listing a site on this form constitutes a filing of a Notice of Intention to Hold for that site. I enclose a \$5.00 per site service charge (recording fee) for each site listed.

Please check this box if the following statement applies to you.

*I/We relinquish my/our claims and/or sites not listed below.*

**335267**

The mining claims and sites for which the above waiver from payment of the maintenance fees is made are:

CLAIM NAME	BLM RECORDATION SERIAL NUMBER
1. SLEEPING BEAUTY	AMC 335268
2. GOLD DOLLAR	AMC 335267
3.	
4.	
5.	
6.	
7.	
8.	
9.	
10.	

All owner(s) of the above mining claims and sites are filing for this waiver.

I/We understand and acknowledge that pursuant to 43 U.S.C. 1212 and 18 U.S.C. 1001, the filing of a false, fictitious, or fraudulent document with the Bureau of Land Management may result in a fine of up to \$10,000, a prison term not to exceed five years, or both.

NICK KEPEAS  
(Owner's Name - Please Print)

*[Signature]*  
(Owner's Signature)

5744 NW 61 DR.  
(Street or P.O. Box)

GLEASDALE AZ 85301  
(City) (State) (Zip Code)

(Owner's Name - Please Print)

(Owner's Signature)

(Street or P.O. Box)

(City) (State) (Zip Code)

(Owner's Name - Please Print)

(Owner's Signature)

(Street or P.O. Box)

(City) (State) (Zip Code)

(Owner's Name - Please Print)

(Owner's Signature)

(Street or P.O. Box)

(City) (State) (Zip Code)

**ENTERED IN COMPUTER**  
**VERIFIED**  
*[Signature]* 9/17/98  
*[Signature]* 9/18/98

(Owner's Name - Please Print)	(Owner's Signature)
(Street or P.O. Box)	(City) (State) (Zip Code)
(Owner's Name - Please Print)	(Owner's Signature)
(Street or P.O. Box)	(City) (State) (Zip Code)
(Owner's Name - Please Print)	(Owner's Signature)
(Street or P.O. Box)	(City) (State) (Zip Code)
(Owner's Name - Please Print)	(Owner's Signature)
(Street or P.O. Box)	(City) (State) (Zip Code)

**INSTRUCTIONS**

1. This certification of waiver from payment of maintenance fees is made under the regulations at 43 CFR 3833 and 3850.
2. This waiver **must** be filed in advance of the assessment year for which a waiver is sought, but in no event be filed later than the August 31st preceding the assessment year for which the waiver is sought.
3. You **must** still record your affidavit of assessment work for claims listed and/or Notices of Intention to Hold for any sites listed with the BLM by each December 30th, and the local recording office under State law, as in the past.
4. A \$5.00 service charge (recording fee) is required for all sites listed, otherwise a separate notice of intent to hold **must** be filed by December 30.
5. This waiver **must** be filed in the BLM State Office where the mining claims are recorded.
6. If the claims and sites are located in more than one State, a separate waiver form **must** be filed in each State in which they are held. The total number of claims and sites listed on separate waiver forms cannot exceed ten.
7. All claim names and Bureau of Land Management (BLM) serial numbers **must** be listed for all mining claims and sites for which a waiver is sought.
8. All owners and their addresses **must** be listed.
9. This waiver form **must** be signed by all of the owners or their designated agent. If an agent is designated, a statement appointing the agent, signed by all of the owners, **must** be submitted with this certification, if a designation of agent is not currently on file with the BLM State office where your claims and sites are recorded.
10. Mining claims and sites held by a husband and wife, either jointly or individually, or their children under the age of discretion, shall be counted towards the 10 claim limit. Mining claims and sites held in co-ownership, or by an association of locators, by a partnership, or by a corporation shall be counted towards the 10 claim limit for claimants that have an interest in these entities.
11. Failure to pay the maintenance fee or meet the requirements for waiver from payment of the maintenance fee by any August 31st deadline for the following assessment year shall cause the mining claims and sites to be declared null and void.

**NOTICE/BURDEN HOURS STATEMENT**

The Privacy Act of 1974 and the regulation in 43 CFR 2.48(d) provide that you be furnished the following information in connection with the information required by this certification of exemption from rental fees form.

**AUTHORITY:** 30 U.S.C. 28-28k; 43 U.S.C. 1201, 1740, and 1744; 43 CFR 3833 and 3850.

**PRINCIPLE PURPOSE:** This information is to be used to verify that the owner(s) of a mining claim has complied with the Act of August 10, 1993 (107 Stat. 312), and is entitled to perform assessment work in lieu of paying the maintenance fee for the mining claims listed on this form.

**ROUTINE USE:** (1) Adjudication of the claimant(s) certification of waiver from paying the maintenance fee otherwise required by the Act of August 10, 1993 (107 Stat. 312). (2) Disclosure may be made to appropriate Federal agencies when location is made within the agency's geographic area of responsibility. (3) Information from the record and/or the record will be transferred to the appropriate Federal, State, or local agency, or a member of the public in response to a specific request for pertinent information. (4) Information may also be provided to the Department of Justice or in a proceeding before a court or adjudicative body; or to Federal, State, local or foreign agencies when needed for enforcement of civil or criminal codes or applicable regulations concerning title rights upon the public land.

**EFFECT OF NOT PROVIDING INFORMATION:** Disclosure of this information is required by the Act of August 10, 1993 (107 Stat. 312) and 43 CFR 3833 for those owner(s) wishing to take the small miners waiver allowed under 43 CFR 3833 and 3850. Failure to supply the information required in this form to support the owner(s) certification of waiver from payment of the otherwise required maintenance fees will result in the waiver being disallowed and the mining claims declared null and void by the Bureau of Management (BLM).

The Paperwork Reduction Act of 1980 (44 U.S.C. 3501, et seq.) requires us to tell you that:

This information is being collected to allow the BLM to determine if you qualify for a waiver from the payment of \$100 per mining claim maintenance fee established by the Act of August 10, 1993 (107 Stat. 312) and the implementing regulations at 43 CFR 3833 and 3850. A response to this request is required in accordance with the statute (107 Stat. 312) to retain your benefit.

Public reporting burden for this form is estimated to average 8 minutes per response, including time to review instructions, gathering and maintaining data, and completing and reviewing the form. Direct comments regarding this burden estimate, or any other aspect of this form, to the Department of the Interior, Bureau of Land Management, Information Collection Clearance Officer (DW-101) Denver Federal Center, Building 40, P.O. Box 25047, Denver, CO 80225-0047 and the Office of Management and Budget, Paperwork Reduction Project (1004-0114), Washington, D.C. 20503.

BLM would like you to know that you do not have to respond to this, or any other, Federal agency-sponsored information collection unless it displays a currently valid OMB control number.

**FOR OFFICIAL USE ONLY**

\*\*\*\*\*

9/18/98

SERIAL NO: AMC335267 CLAIM NAME: GOLD DOLLAR CASE TYPE: 384101

KEPERS NICK F 5744 N 61 DR GLENDALE ,AZ 85301 OWNER

10 N 5 W GILA-SALT R. 036 SE YAVAPAI AZ DISTRICT PHOENIX FIE

SEP 01,1995 403 LOCATION DATE
SEP 01,1995 395 RECORDATION DATE
DEC 24,1997 480 EVID OF ASSMT FILED 1997
DEC 24,1997 113 ADDITIONAL INFO RECEIVED RECEIPT 2388495
JUL 28,1997 483 SMALL MINER CERT FILED 1998
AUG 05,1996 480 EVID OF ASSMT FILED 1996
AUG 05,1996 113 ADDITIONAL INFO RECEIVED RECEIPT 2228743
JUL 29,1996 483 SMALL MINER CERT FILED 1997
SEP 01,1995 482 RENTAL/MAINTENANCE FEE 1996
SEP 01,1995 669 LAND STATUS CHECKED
SEP 01,1995 501 ACCT ADV IN LEAD FILE AMC335267-335268

8/31/1998

483

1999

MAINTENANCE FEE PAYMENT WAIVER CERTIFICATION

This small miner waiver is filed to hold the claims/sites listed below for the assessment year beginning at noon on the first September 1 following the official filing of this form with BLM.

The undersigned owner(s) of the mining claims/sites listed below hereby certify under penalty of 18 U.S.C. 1001 and 43 U.S.C. 1212 that:

I/We control, or will control, ten or fewer mining claims/sites located and maintained on Federal land in the United States of America on the August 31 that is one day before the beginning of the assessment year indicated in line one above.

I/We have/will performed/performed assessment work upon the claims listed below for the current assessment year as of the August 31 indicated in line three above. This work meets the requirements of the General Mining Law of 1872, as amended; the Act of August 10, 1993; and the regulations at 43 CFR 3833 and 3850. Such work will be described on our affidavit of labor. Listing a site on this form constitutes a filing of a Notice of Intention to Hold for that site. I enclose a \$5.00 per site service charge (recording fee) for each site listed.

Please check this box if the following statement applies to you.

I/We relinquish my/our claims and/or sites not listed below.

335267


The mining claims and sites for which the above waiver from payment of the maintenance fees is made are:

CLAIM NAME	BLM RECORDATION SERIAL NUMBER
1. SLEEPING BEAUTY	Amc. 335268
2. GOLD DOLLAR, Amc 3	Amc 335267
3.	
4.	
5.	
6.	
7.	
8.	
9.	
10.	

All owner(s) of the above mining claims and sites are filing for this waiver.

I/We understand and acknowledge that pursuant to 43 U.S.C. 1212 and 18 U.S.C. 1001, the filing of a false, fictitious, or fraudulent document with the Bureau of Land Management may result in a fine of up to \$10,000, a prison term not to exceed five years, or both.

MIKIE F. KEPERS  
(Owner's Name - Please Print)

  
(Owner's Signature)

5744 NINA DR.  
(Street or P.O. Box)

GLENDALE AZ 85301  
(City) (State) (Zip Code)

(Owner's Name - Please Print)

(Owner's Signature)

(Street or P.O. Box)

(City) (State) (Zip Code)

(Owner's Name - Please Print)

(Owner's Signature)

(Street or P.O. Box)

(City) (State) (Zip Code)

(Owner's Name - Please Print)

(Owner's Signature)

(Street or P.O. Box)

(City) (State) (Zip Code)

ENTERED IN COMPUTER

7/29/97 AM OK

(Owner's Name - Please Print)	(Owner's Signature)		
(Street or P.O. Box)	(City)	(State)	(Zip Code)
(Owner's Name - Please Print)	(Owner's Signature)		
(Street or P.O. Box)	(City)	(State)	(Zip Code)
(Owner's Name - Please Print)	(Owner's Signature)		
(Street or P.O. Box)	(City)	(State)	(Zip Code)
(Owner's Name - Please Print)	(Owner's Signature)		
(Street or P.O. Box)	(City)	(State)	(Zip Code)

**INSTRUCTIONS**

- |   |  |
|---|--|
| <ol style="list-style-type: none"> <li>1. This certification of waiver from payment of maintenance fees is made under the regulations at 43 CFR 3833 and 3850.</li> <li>2. This waiver <b>must</b> be filed in advance of the assessment year for which a waiver is sought, but in no event be filed later than the August 31st preceding the assessment year for which the waiver is sought.</li> <li>3. You <b>must</b> still record your affidavit of assessment work for claims listed and/or Notices of Intention to Hold for any sites listed with the BLM by each December 30th, and the local recording office under State law, as in the past.</li> <li>4. A \$5.00 service charge (recording fee) is required for all sites listed, otherwise a separate notice of intent to hold <b>must</b> be filed by December 30.</li> <li>5. This waiver <b>must</b> be filed in the BLM State Office where the mining claims are recorded.</li> <li>6. If the claims and sites are located in more than one State, a separate waiver form <b>must</b> be filed in each State in which they are held. The total number of claims and sites listed on separate waiver forms cannot exceed ten.</li> <li>7. All claim names and Bureau of Land Management (BLM) serial numbers <b>must</b> be listed for all mining claims and sites for which a waiver is sought.</li> </ol> | <ol style="list-style-type: none"> <li>8. All owners and their addresses <b>must</b> be listed.</li> <li>9. This waiver form <b>must</b> be signed by all of the owners or their designated agent. If an agent is designated, a statement appointing the agent, signed by all of the owners, <b>must</b> be submitted with this certification, if a designation of agent is not currently on file with the BLM State office where your claims and sites are recorded.</li> <li>10. Mining claims and sites held by a husband and wife, either jointly or individually, or their children under the age of discretion, shall be counted towards the 10 claim limit. Mining claims and sites held in co-ownership, or by an association of locators, by a partnership, or by a corporation shall be counted towards the 10 claim limit for claimants that have an interest in these entities.</li> <li>11. Failure to pay the maintenance fee or meet the requirements for waiver from payment of the maintenance fee by any August 31st deadline for the following assessment year shall cause the mining claims and sites to be declared null and void.</li> </ol> |
|---|--|

**NOTICE/BURDEN HOURS STATEMENT**

The Privacy Act of 1974 and the regulation in 43 CFR 2.48(d) provide that you be furnished the following information in connection with the information required by this certification of exemption from rental fees form.

**AUTHORITY:** 30 U.S.C. 28-28k; 43 U.S.C. 1201, 1740, and 1744; 43 CFR 3833 and 3850.

**PRINCIPLE PURPOSE:** This information is to be used to verify that the owner(s) of a mining claim has complied with the Act of August 10, 1993 (107 Stat. 312), and is entitled to perform assessment work in lieu of paying the maintenance fee for the mining claims listed on this form.

**ROUTINE USE:** (1) Adjudication of the claimant(s) certification of waiver from paying the maintenance fee otherwise required by the Act of August 10, 1993 (107 Stat. 312). (2) Disclosure may be made to appropriate Federal agencies when location is made within the agency's geographic area of responsibility. (3) Information from the record and/or the record will be transferred to the appropriate Federal, State, or local agency, or a member of the public in response to a specific request for pertinent information. (4) Information may also be provided to the Department of Justice or in a proceeding before a court or adjudicative body; or to Federal, State, local or foreign agencies when needed for enforcement of civil or criminal codes or applicable regulations concerning title rights upon the public land.

**EFFECT OF NOT PROVIDING INFORMATION:** Disclosure of this information is required by the Act of August 10, 1993 (107 Stat. 312) and 43 CFR 3833 for those owner(s) wishing to take the small miners waiver allowed under 43 CFR 3833 and 3850. Failure to supply the information required in this form to support the owner(s) certification of waiver from payment of the otherwise required maintenance fees will result in the waiver being disallowed and the mining claims declared null and void by the Bureau of Land Management (BLM).

The Paperwork Reduction Act of 1980 (44 U.S.C. 3501, et seq.) requires us to tell you that:

This information is being collected to allow the BLM to determine if you qualify for a waiver from the payment of \$100 per mining claim maintenance fee established by the Act of August 10, 1993 (107 Stat. 312) and the implementing regulations at 43 CFR 3833 and 3850. A response to this request is required in accordance with the statute (107 Stat. 312) to retain your benefit.

Public reporting burden for this form is estimated to average 8 minutes per response, including time to review instructions, gathering and maintaining data, and completing and reviewing the form. Direct comments regarding this burden estimate, or any other aspect of this form, to the Department of the Interior, Bureau of Land Management, Information Collection Clearance Officer (DW-101) Denver Federal Center, Building 40, P.O. Box 25047, Denver, CO 80225-0047 and the Office of Management and Budget, Paperwork Reduction Project (1004-0114), Washington, D.C. 20503.

BLM would like you to know that you do not have to respond to this, or any other, Federal agency-sponsored information collection unless it displays a currently valid OMB control number.

FOR OFFICIAL USE ONLY

JUN 28 2 32 PM '97

RECEIVED

BLM 4250 OFFICE

335267

INDEXED & MICROFILMED



INSTRUMENT # 9768199  
OFFICIAL RECORDS OF  
YAVAPAI COUNTY  
PATSY C. JENNEY-COLON  
REQUEST OF:

NICK KEPERS  
DATE: 11/25/97 TIME: 10:00  
FEE: 5.00 SC: 4.00 PT:  
BOOK 3524 PAGE 807 PAGES: 002

BK	FEE
	\$ 5
MAP	
	\$1
PCL	\$5
	\$1
\$	11

Return Document to:  
NICK KEPERS  
5744 N 61 DR  
GLENDALE ARIZ  
85301  
Telephone # ( )-

For BLM Use Only

AZ-3850-1 (July 1992)

2x5.00 = 10.00  
TES

RECEIVED  
BLM, AZ STATE OFFICE  
1997 DEC 24 A 10:11  
PHOENIX ARIZONA

CHECK ONE

AFFIDAVIT OF PERFORMANCE OF ANNUAL WORK

Also fill in ITEMS 1 through 9 and the reverse side of this document.

NOTICE OF INTENTION TO HOLD

I intend to hold the claim(s) /site(s) listed on the reverse side of this document for the calendar year 19\_\_\_. Also fill in ITEMS 1 through 4 and ITEM 9.

NOTICES OF INTENTION TO HOLD ARE FOR MILL SITES AND TUNNEL SITES OR FOR MINING CLAIMS WHEN ASSESSMENT WORK HAS NOT BEEN DONE, REGARDLESS OF WHETHER THE ANNUAL ASSESSMENT HAS BEEN SUSPENDED, DEFERRED, OR NOT YET ACCRUED. THE FILING OF A NOTICE OF INTENTION TO HOLD SHALL NOT RELIEVE THE OWNER OF COMPLYING WITH FEDERAL AND STATE LAWS PERTAINING TO THE PERFORMANCE OF ANNUAL ASSESSMENT WORK. NOTICES OF INTENTION TO HOLD FOR MILL SITES OR TUNNEL SITES NEED NOT BE COUNTY RECORDED. FOR MINING CLAIMS THE FORM FILED WITH BLM MUST BE IDENTICAL TO THE ONE THAT WAS OR WILL BE FILED WITH THE COUNTY.

Evidence of Annual Assessment Work or a Notice of Intention to Hold must be filed each calendar year following the calendar year in which the Claim/site was located.

ALL CLAIMS LISTED ON A SINGLE AFFIDAVIT MUST BE CONTIGUOUS.

1. State of Arizona, County of YAVAPAI ss:  
2. I, (Name) NICK KEPERS  
3. Reside at (Address) 5744 N 61 DR  
GLENDALE City, County MARICOPA, State AZ, Zip 85301

being duly sworn, deposes and says that he/she is a citizen of the United States, more than eighteen years of age, that all of the facts set forth in this affidavit/notice, subject to the provisions and penalties of 18 USC 1001 pertaining to the filing of false, fictitious, or fraudulent statements with the United States, are true and correct according to the best of my knowledge, information and belief.


4. Owner's Name and Address (If not shown in items 1-3 above) CHECK HERE IF THIS IS A CHANGE OF ADDRESS

5. That I am personally acquainted with the mining claim(s). The work and improvements were made by and at the expense of the owner(s) of said claim(s). Said contiguous group of claims, listed on the reverse side of this document, are situated in the WEAVER Mining District, YAVAPAI County, Arizona

6. That between the dates starting at 12 o'clock noon on September 1, 1996 and ending at 12 o'clock noon on September 1, 1997 at least \$ 200.00 dollars worth of work and improvements were done and performed upon said claim(s) or upon one or more of a contiguous group of claims for the benefit of all, or wholly or partly outside of a contiguous group of claims for the benefit of all, not including the location work.

7. That the following persons were employed to perform the work and improvements described herein: NICK KEPERS RICHARD KEPERS

8. That the work and improvements performed were: STOCK PILE ORE UNDER GROUND  
WORK MINERAL SURVEY



9. Dated 8-30-97, Signature [Signature]  
SUBSCRIBED AND SWORN TO before me, a Notary Public, this 30 day of August, 19 97  
by Nick F. Kepers  
Notary Public Lynda S. Reyes  
MY COMMISSION EXPIRES 4-30-2001

For BLM Use Only  
BOOK 3524 807  
ENTERED IN COMPUTER  
VERIFIED  
1-7-98 ds  
1/8/98 am

This form is for the purpose of complying with the laws of the United States Department of the Interior, Bureau of Land Management and the State of Arizona pertaining to assessment work and/or a notice of intention to hold. 30 USC 28, 43 CFR 3833.2, ARS 27-208. Subject to Paperwork Reduction Act and Privacy Act statements available at the BLM AZ State Office. The form is not copyrighted. It may be reproduced without restriction.

If the claims/sites have consecutive BLM #'s and are in the same Township, Range and Section(s) they may be listed as follows:

SAMPLE 1-10      A MC 19640-49      Dkt/Pg # 1025/1-10 (or)      4N      20W      36  
 RECORDING # 9106173-82

CLAIM/SITE NAME	SERIAL NUMBER	Dkt/Pg or Recording # of ORIGINAL LOCATION NOTICEI	TWN SHP	RNG	SEC(S)
1. SLEEPING BEAUTY	A MC 335 265 <sup>8</sup>		10N	5W	36
2. GOLD DOLLAR	A MC 335 267		10N	5W	36
3.	A MC				
4.	A MC				
5.	A MC				
6.	A MC				
7.	A MC				
8.	A MC				
9.	A MC				
10.	A MC				
11.	A MC				
12.	A MC				
13.	A MC				
14.	A MC				
15.	A MC				
16.	A MC				
17.	A MC				
18.	A MC				
19.	A MC				
20.	A MC				
21.	A MC				
22.	A MC				
23.	A MC				
24.	A MC				
25.	A MC				
26.	A MC				
27.	A MC				
28.	A MC				
29.	A MC				
30.	A MC				

FILE WITH: BUREAU OF LAND MANAGEMENT, 222 NORTH CENTRAL AVENUE, PHOENIX, AZ 85004-2203 and the respective county recorder, ON OR BEFORE DECEMBER 30th (NOT THE 31st), BLM REQUIRES A \$5.00 NONREFUNDABLE SERVICE CHARGE FOR EACH MINING CLAIM, MILL SITE OR TUNNEL SITE, ANNUAL FILLINGS THAT ARE NOT ACCOMPANIED BY PROPER SERVICE CHARGES WILL BE RETURNED WITHOUT FURTHER ACTION BY BLM.



UNITED STATES  
DEPARTMENT OF THE INTERIOR  
BUREAU OF LAND MANAGEMENT

RECEIPT AND ACCOUNTING ADVICE

NO. 2388495 04

TC/AZ 12/24/97

Subject: AFFIDAVITS OF ASSESSMENT WORK - 2 1 3 12 10.00

Applicant:

NICK KEPERS  
5744 N 61ST DR  
BLENDALE AZ 85301

CASH

Remitter:

Assignor:

LEASE MANAGEMENT DATA  NEW  UPDATE  PAYMENT

ORIGINAL SERIAL NO.	ASG.	TYPE	ST.	CTY.	FUND SYMBOL	ACRES/UNITS	RATE
AMC 335267-335268							

AMOUNT	ANV. DATE	EXP. DATE	BILL CYC.	S/C	DISTRICT	NEXT BILL	MISC. DATA	U of M	ACTUAL UNITS

ASSIGNMENT SERIAL NO.	ASG.	TYPE	ST.	CTY.	FUND SYMBOL	ACRES/UNITS	RATE

AMOUNT	ANV. DATE	EXP. DATE	BILL CYC.	S/C	DISTRICT	NEXT BILL	MISC. DATA	U of M	ACTUAL UNITS

APPLY REMITTANCE				Remarks:
ACTION	FUND SYMBOL	CTY.	AMOUNT	
FILING FEE				
RENTAL				
UNEARNED				
REFUND				
TOTAL				
AMOUNT DUE				

BY: DATE:

<input type="checkbox"/> Lease in Escrow?	Of Interest? Operating Rights? Operator Bond Filed?	<b>FOR MMS USE ONLY</b>	
<input type="checkbox"/> KGS?		BILLEE	FOREST REFUGE
<input type="checkbox"/> Auto Escalates?		NUMBER	
<input type="checkbox"/> Auto Renew?		OCS SECTION	
		CODE	

UNITED STATES  
DEPARTMENT OF THE INTERIOR  
BUREAU OF LAND MANAGEMENT

FORM APPROVED  
OMB NO. 1004-0114  
Expires: March 31, 1997

335267

123

MAINTENANCE FEE PAYMENT WAIVER CERTIFICATION

This small miner waiver is filed to hold the claims/sites listed below for the assessment year beginning at noon on the first September 1 following the official filing of this form with BLM.

The undersigned owner(s) of the mining claims/sites listed below hereby certify under penalty of 18 U.S.C. 1001 and 43 U.S.C. 1212 that:

I/We control, or will control, ten or fewer mining claims/sites located and maintained on Federal land in the United States of America on the August 31 that is one day before the beginning of the assessment year indicated in line one above.

I/We have/will performed/perform assessment work upon the claims listed below for the current assessment year as of the August 31 indicated in line three above. This work meets the requirements of the General Mining Law of 1872, as amended; the Act of August 10, 1993; and the regulations at 43 CFR 3833 and 3850. Such work will be described on our affidavit of labor.

The mining claims and sites for which the above waiver from payment of the maintenance fees is made are:

CLAIM NAME	BLM RECORDATION SERIAL NUMBER
1. SLEEPING BEAUTY	AMC 335268 <sup>Amc</sup> 335267
2. GOLD DOLLAR	AMC 335267 <sup>PHU</sup> 335268
3.	
4.	
5.	
6.	
7.	
8.	
9.	
10.	

All owner(s) of the above mining claims and sites are filing for this waiver.

I/We understand and acknowledge that pursuant to 43 U.S.C. 1212 and 18 U.S.C. 1001, the filing of a false, fictitious, or fraudulent document with the Bureau of Land Management may result in a fine of up to \$10,000, a prison term not to exceed five years, or both.

OVICK KEPEERS  
(Owner's Name - Please Print)

  
(Owner's Signature)

5744 N 1st DR  
(Street or P.O. Box)

GLENDALE ARIZ 85301  
(City) (State) (Zip Code)

(Owner's Name - Please Print)

(Owner's Signature)

(Street or P.O. Box)

(City)

(State)

(Zip Code)

(Owner's Name - Please Print)

(Owner's Signature)

(Street or P.O. Box)

(City)

(State)

(Zip Code)

(Owner's Name - Please Print)

(Owner's Signature)

(Street or P.O. Box)

(City)

(State)

(Zip Code)

(Continued on reverse)

ENTERED IN COMPUTER

8/1/96 NCH Jr

(Owner's Name - Please Print)	(Owner's Signature)		
(Street or P.O. Box)	(City)	(State)	(Zip Code)
(Owner's Name - Please Print)	(Owner's Signature)		
(Street or P.O. Box)	(City)	(State)	(Zip Code)
(Owner's Name - Please Print)	(Owner's Signature)		
(Street or P.O. Box)	(City)	(State)	(Zip Code)
(Owner's Name - Please Print)	(Owner's Signature)		
(Street or P.O. Box)	(City)	(State)	(Zip Code)

**INSTRUCTIONS**

- |   |   |
|---|---|
| <ol style="list-style-type: none"> <li>1. This certification of waiver from payment of maintenance fees is made under the provisions of the Act of August 10, 1993 (107 Stat. 312 [1993]), and §1744 of Title 43 and §28-28k of Title 30 of the United States Code; and the regulations thereunder (43 CFR 3833 and 3850).</li> <li>2. This waiver must be filed in advance of the assessment year for which a waiver is sought, but in no event be filed later than the August 31st preceding the assessment year for which the waiver is sought.</li> <li>3. You must still record your affidavit of assessment work for claims listed and/or Notices of Intention to Hold for any sites listed with the BLM by each December 30th, and the local recording office under State law, as in the past.</li> <li>4. This waiver must be filed in the BLM State Office where the mining claims are recorded.</li> <li>5. If the claims and sites are located in more than one State, a separate waiver form must be filed in each State in which they are held. The total number of claims and sites listed on separate waiver forms cannot exceed ten.</li> <li>6. All claim names and Bureau of Land Management (BLM) serial numbers must be listed for all mining claims and sites for which a waiver is sought.</li> </ol> | <ol style="list-style-type: none"> <li>7. All owners and their addresses must be listed.</li> <li>8. This waiver form must be signed by all of the owners or their designated agent. If an agent is designated, a statement appointing the agent, must be submitted with this certification, if a designation of agent is not currently on file with the BLM State office where your claims and sites are recorded.</li> <li>9. Mining claims and sites held by a husband and wife, either jointly or individually, or their children under the age of discretion, shall be counted towards the 10 claim limit. Mining claims and sites held in co-ownership, or by an association of locators, by a partnership, or by a corporation shall be counted towards the 10 claim limit for claimants that have an interest in these entities.</li> <li>10. Failure to pay the maintenance fee or meet the requirements for waiver from payment of the maintenance fee by any August 31st deadline for the following assessment year shall cause the mining claims and sites to be declared null and void.</li> </ol> |
|---|---|

**NOTICE**

The Privacy Act of 1974 and the regulation in 43 CFR 2.48(d) provide that you be furnished the following information in connection with the information required by this certification of exemption from rental fees form.

**AUTHORITY:** 30 U.S.C. 28-28e; 43 U.S.C. 1201, 1740, and 1744; and the Act of August 10, 1993 (107 Stat. 312); 43 CFR 3833 and 3850.

**PRINCIPLE PURPOSE:** This information is to be used to verify that the owner(s) of a mining claim has complied with the Act of August 10, 1993 (107 Stat. 312), and is entitled to perform assessment work in lieu of paying the maintenance fee for the mining claims listed on this form.

**ROUTINE USE:** (1) Adjudication of the claimant(s) certification of waiver from paying the maintenance fee otherwise required by the Act of August 10, 1993 (107 Stat. 312). (2) Disclosure may be made to appropriate Federal agencies when location is made within the agency's geographic area of responsibility. (3) Information from the record and/or the record will be transferred to the appropriate Federal, State, or local agency, or a member of the public in response to a specific request for pertinent information. (4) Information may also be provided to the

Department of Justice or in a proceeding before a court or adjudicative body; or to Federal, State, local or foreign agencies when needed for enforcement of civil or criminal codes or applicable regulations concerning title rights upon the public land.

**EFFECT OF NOT PROVIDING INFORMATION:** Disclosure of this information is required by the Act of August 10, 1993 (107 Stat. 312) and 43 CFR 3833 for those owner(s) wishing to take the small miners waiver allowed under 43 CFR 3833 and 3850. Failure to supply the information required in this form to support the owner(s) certification of waiver from payment of the otherwise required maintenance fees will result in the waiver being disallowed and the mining claims declared null and void by the Bureau of Land Management (BLM).

The Paperwork Reduction Act of 1980 (44 U.S.C. 3501, et seq.) requires us to tell you that:

This information is being collected to allow the BLM to determine if you qualify for a waiver from the payment of \$100 per mining claim maintenance fee established by the Act of August 10, 1993 (107 Stat. 312) and the implementing regulations at 43 CFR 3833 and 3850. A response to this request is required in accordance with the statute (107 Stat. 312) to retain your benefit.

**BURDEN HOURS STATEMENT**

Public reporting burden for this form is estimated to average 5 minutes per response, including time to review instructions, gathering and maintaining data, and completing and reviewing the form. Direct comments regarding this burden estimate, or any other aspect of this form, to the Department of the Interior, Bureau of Land Management, Information Collection Clearance Officer (871), 1849 C Street, N.W., Washington, D.C. 20240; and the Office of Management and Budget, Paperwork Reduction Project (1004-0114), Washington, D.C. 20503.

**FOR OFFICIAL USE ONLY**

# 123

PHOENIX, ARIZONA  
 JUL 29 4 04 PM '96  
 RECEIVED  
 BLM AZ STATE OFFICE

\$ 10.00

Return Document to:

For BLM Use Only

AZ-3850-1 (July 1992)

NICK KEPEERS  
5744 N. WILDR  
GLEN AZ 85301

# 123
AMC 335267 AH

Telephone # (602)-393 3583

CHECK ONE

**AFFIDAVIT OF PERFORMANCE OF ANNUAL WORK**

Also fill in ITEMS 1 through 9 and the reverse side of this document.

**NOTICE OF INTENTION TO HOLD**

I intend to hold the claim(s) /site(s) listed on the reverse side of this document for the calendar year 19\_\_\_. Also fill in ITEMS 1 through 4 and ITEM 9.

NOTICES OF INTENTION TO HOLD ARE FOR MILL SITES AND TUNNEL SITES OR FOR MINING CLAIMS WHEN ASSESSMENT WORK HAS NOT BEEN DONE, REGARDLESS OF WHETHER THE ANNUAL ASSESSMENT HAS BEEN SUSPENDED, DEFERRED, OR NOT YET ACCRUED. THE FILING OF A NOTICE OF INTENTION TO HOLD SHALL NOT RELIEVE THE OWNER OF COMPLYING WITH FEDERAL AND STATE LAWS PERTAINING TO THE PERFORMANCE OF ANNUAL ASSESSMENT WORK. NOTICES OF INTENTION TO HOLD FOR MILL SITES OR TUNNEL SITES NEED NOT BE COUNTY RECORDED. FOR MINING CLAIMS THE FORM FILED WITH BLM MUST BE IDENTICAL TO THE ONE THAT WAS OR WILL BE FILED WITH THE COUNTY.

Evidence of Annual Assessment Work or a Notice of Intention to Hold must be filed each calendar year following the calendar year in which the Claim/site was located.

ALL CLAIMS LISTED ON A SINGLE AFFIDAVIT MUST BE CONTIGUOUS.

1. State of Arizona, County of YAVAPAI SS:
2. I, (Name) NICK KEPEERS
3. Reside at (Address) 5744 N. WILDR  
City GLENDALE, County MARICOPA, State AZ, Zip 85301

being duly sworn, deposes and says that he/she is a citizen of the United States, more than eighteen years of age, that all of the facts set forth in this affidavit/notice, subject to the provisions and penalties of 18 USC 1001 pertaining to the filing of false, fictitious, or fraudulent statements with the United States, are true and correct according to the best of my knowledge, information and belief.


4. Owner's Name and Address (If not shown in items 1-3 above) CHECK HERE IF THIS IS A CHANGE OF ADDRESS

5. That I am personally acquainted with the mining claim(s). The work and improvements were made by and at the expense of the owner(s) of said claim(s). Said contiguous group of claims, listed on the reverse side of this document, are situated in the WEAVER Mining District, YAVAPAI County, Arizona

6. That between the dates starting at 12 o'clock noon on September 1, 1995 and ending at 12 o'clock noon on September 1, 1996 at least \$ 200.00 dollars worth of work and improvements were done and performed upon said claim(s) or upon one or more of a contiguous group of claims for the benefit of all, or wholly or partly outside of a contiguous group of claims for the benefit of all, not including the location work.

7. That the following persons were employed to perform the work and improvements described herein: RICHARD KEPEERS & NICK KEPEERS

8. That the work and improvements performed were: STOCK PILE ORE ROAD W/ IMPROVEMENTS



9. Dated \_\_\_\_\_, Signature [Signature]  
 SUBSCRIBED AND SWORN TO before me, a Notary Public, this 5 day of AUGUST 19 96  
 by NICK KEPEERS  
 Notary Public [Signature]  
 MY COMMISSION EXPIRES July 4, 1998

For BLM Use Only

RECEIVED  
 BLM AZ STATE OFFICE  
 AUG 5 12 20 PM '96  
 PHOENIX, ARIZONA

This form is for the purpose of complying with the laws of the United States Department of the Interior, Bureau of Land Management and the State of Arizona pertaining to assessment work and/or a notice of intention to hold. 30 USC 28, 43 CFR 3833.2, ARS 27-208. Subject to Paperwork Reduction Act and Privacy Act statements available at the BLM AZ State Office. The form is not copyrighted. It may be reproduced without restriction.

ENTERED IN COMPUTER  
8/6/96 AH

If the claims/sites have consecutive BLM #'s and are in the same Township, Range and Section(s) they may be listed as follows:

SAMPLE 1-10      A MC 19640-49      Dkt/Pg # 1025/1-10 (or)      4N      20W      36  
 RECORDING # 9106173-82

CLAIM/SITE NAME	SERIAL NUMBER	Dkt/Pg or Recording # of ORIGINAL LOCATION NOTICE!	TWN SHP	RNG	SEC(S)
1. SLEEPING BEAUTY	A MC 335268		10N	5W	36
2. GOLD DOWAR	A MC 335267		10N	5W	36
3.	A MC				
4.	A MC				
5.	A MC				
6.	A MC				
7.	A MC				
8.	A MC				
9.	A MC				
10.	A MC				
11.	A MC				
12.	A MC				
13.	A MC				
14.	A MC				
15.	A MC				
16.	A MC				
17.	A MC				
18.	A MC				
19.	A MC				
20.	A MC				
21.	A MC				
22.	A MC				
23.	A MC				
24.	A MC				
25.	A MC				
26.	A MC				
27.	A MC				
28.	A MC				
29.	A MC				
30.	A MC				

FILE WITH: Bureau of Land Management, 3707 North 7th Street, P. O. Box 16563, Phoenix, Arizona 85011 and the respective county recorder, ON OR BEFORE DECEMBER 30th (NOT THE 31st). BLM REQUIRES A \$5.00 NONREFUNDABLE SERVICE CHARGE FOR EACH MINING CLAIM, MILL SITE OR TUNNEL SITE. ANNUAL FILINGS THAT ARE NOT ACCOMPANIED BY PROPER SERVICE CHARGES WILL BE RETURNED WITHOUT FURTHER ACTION BY BLM.

UNITED STATES  
DEPARTMENT OF THE INTERIOR  
BUREAU OF LAND MANAGEMENT

RECEIPT AND ACCOUNTING ADVICE

NO. **2228743**

TC/AZ 08/05/96

Subject: AFFIDAVITS OF ASSESSMENT WORK (2) 1 7 18 10.00

Applicant: NICK KEPERS  
5744 N. 61ST DR.  
GLENDALE, AZ 85301

SAME AS CASH  
602-393-3583

Remitter:

Assignor:

LEASE MANAGEMENT DATA  NEW  UPDATE  PAYMENT

ORIGINAL SERIAL NO.	ASG.	TYPE	ST.	CTY.	FUND SYMBOL	ACRES/UNITS	RATE
AMC 335267-335268							

AMOUNT	ANV. DATE	EXP. DATE	BILL CYC.	S/C	DISTRICT	NEXT BILL	MISC. DATA	U of M	ACTUAL UNITS

ASSIGNMENT SERIAL NO.	ASG.	TYPE	ST.	CTY.	FUND SYMBOL	ACRES/UNITS	RATE

AMOUNT	ANV. DATE	EXP. DATE	BILL CYC.	S/C	DISTRICT	NEXT BILL	MISC. DATA	U of M	ACTUAL UNITS

APPLY REMITTANCE

ACTION	FUND SYMBOL	CTY.	AMOUNT
FILING FEE			
RENTAL			
UNEARNED			
REFUND			
TOTAL			
AMOUNT DUE			

Remarks:

BY: \_\_\_\_\_ DATE: \_\_\_\_\_

Lease in Escrow?  
 KGS?  
 Auto Escalates?  
 Auto Renew?

Of Interest?  
 Operating Rights?  
 Operator  
 Bond Filed?

**FOR MMS USE ONLY**

BILLEE	FOREST REFUGE
NUMBER	
OCS SECTION	
CODE	

**NOTICE!!**

**These documents have been scanned!**

**Do not place un-scanned documents beneath this notice!**

**Do not remove this notice from this file!**

GPO Jacket No. 560-102  
Print Order 61540  
Rise Business Services, LLC  
Job=AZ15 7/15/2019



Box Number= AZ15164



Claim Begin-End: AMC335267-AMC335268

**5 Miscellaneous**



AZ15164-2

AMC335259-AMC337099

OFFICIAL COPIES / ~~CF~~ / / SD READ / / GROUP / / SECTION / / AUTHOR /

3800 (933) SR  
A MC 335267

NOV 02 1995

Mr. Nick F. Kepers  
5744 North 61st Drive  
Glendale, Arizona 85301

*JB 96*  
*11/11*  
*mg*  
*11-2-95*

Dear Mr. Kepers:

The enclosed list identifies the serial numbers that have been assigned to each of your mining claim location notices received by this office on September 1, 1995.

The regulations require you to identify the claim name and A MC serial number of each claim, and the claimant's name and address on all future documents and correspondence filed with the Bureau of Land Management (BLM).

This acknowledgment does not verify that your claims have been located on lands open to mineral entry or are encumbered by rights of other mining claimants. Only those mining claims that are entirely located on private or Federal lands that are not open to mineral entry will be officially declared void by a BLM Decision.

Please advise this office of all changes of address, any authorized agents, and transfers of ownership.

Transfers of ownership are governed by 43 CFR 3833.3(a) which states that, "Whenever the owner of an unpatented mining claim, mill site or tunnel site, which has been recorded in accordance with 43 CFR 3833.1, sells, assigns, or otherwise conveys all or any part of his interest in the claim, his transferee shall file in the proper BLM office within 60 days after the completion of the transfer. . ." A service charge of \$5 per claim is required for all transfers.

**PLEASE NOTE:** Unless you have already paid in advance or will otherwise qualify to be waived from payment, the next annual maintenance fee payment of \$100 for each claim or site, in lieu of assessment, is due on or before August 31, 1996.

By keeping our records current, we will be able to provide better public service. All future correspondence from this office will be sent only to the above name and address unless otherwise instructed.



If any of the information listed on the enclosed is not correct, please notify this office in writing.

Sincerely,

A handwritten signature in black ink that reads "Mary Jo Yoas". The signature is written in a cursive style with a large, sweeping initial 'M' and a long, horizontal flourish at the end.

Mary Jo Yoas  
Chief, Lands and Minerals  
Operations Section

Enclosure

SRivas:lj:10-31-95:CLAIMLTR.LAJ

CLAIM INDEX

SERIAL NUMBER

CLAIM NAME

CLAIMANT'S NAME

A MC 335267

Gold Dollar

Nick F. Kepers

A MC 225268

Sleeping Beauty

" " "

**NOTICE!!**

**These documents have been scanned!**

**Do not place un-scanned documents beneath this notice!**

**Do not remove this notice from this file!**

GPO Jacket No. 560-102  
Print Order 61540  
Rise Business Services, LLC  
Job=AZ15 7/15/2019



Box Number= AZ15164



Claim Begin-End: AMC335267-AMC335268

**6 Location Notices-Amendments and Supporting Documents**



AZ15164-2 AMC335259-AMC337099

MINING CLAIM STATUS REPORT

Lead Serial No. A MC 335267 THROUGH A MC 335268

No. of Lode Claims 2

STATUS CHECKED BY J. Hutchinson  
Enter Action Code 669

No. of Placer Claims —

No. of Association Placer —  
(Not Enough Locators Send Form Ltr.)

MTP CHECKED yes ✓  
(Reduced Size Copy Enclosed)

No. of Mill Sites —

ORCA GEO CHECKED yes ✓  
(Copy Enclosed)

No. of Tunnel Sites —

Timely Filed  YES  NO

WILDERNESS (WA) AREA CHECKED yes

Service Charge Correct  YES  NO  
(This is Curable) 2 x 10 = 20<sup>00</sup>

WHICH WA N/A

Location Fee Correct  YES  NO 2 x 25 = 50<sup>00</sup>

Maintenance Fee Correct  YES  NO 2 x 100 = 200<sup>00</sup>

Amount Paid \$ 270<sup>00</sup>

Shortage \$ — Overage \$ —

Over-the-Counter  Mail

Township(s) 10N

Range(s) 5W

Section(s) 36

GENERAL JURISDICTION OF: BLM  (or) WHICH NATIONAL FOREST —

Enter Code 880 On Split Estate Land (Show Type of Patent - SX, PX, SRHE etc)  
N/A

Enter Code 267 For Stockraising Homestead When Proper Notice Has Been Filed  
N/A

STATUS

CLAIMS PARTIALLY VOID: Private Minerals X Withdrawn — Other —

Sleeping Beauty? - ~~to the Gold Hill~~

CLAIMS VOID: Private Minerals — Withdrawn — Other —

ADD: DATE RECEIVED, ACTION CODE 482, IN REMARKS: 1995, 1996, 1997, 1998

SPECIAL INSTRUCTIONS FOR DATA INPUT: —

COMMENTS —

When recorded, mail to:

Name: NICK KEPEERS

Address: 5744 N WILDR

GLENDALE ARIZ

City/State/Zip Code: 85301

Space above this line for Recorder's use

A MC 335267

### NOTICE OF MINING CLAIM

- 1. TYPE OF NOTICE:  Location  Amendment  Relocation
- 2. TYPE OF CLAIM:  Placer  Lode  Millsite  Tunnelsite

3. The name and address of the Locator is

Name: NICK F KEPEERS

Address: 5744 N WILDR

City/State/Zip Code: GLENDALE ARIZONA 85301

4. The name of the claim is GOLD DOLLAR

5. The date of the location is 9-1-95

6. The claim is 1500 feet long and 600 feet wide. The distance from the location monument to each end of the claim is 500 feet in a NORTHERLY direction and 1000 feet in a SOUTHERLY direction.

7. The general course of the claim is from the SOUTH to the NORTH

8. The location of the claim is in Section 36, Township 10N, Range 5W (JOINED AT NORTH END OF MAMIE PAT. CLAIM) OF THE GILA & SALT RIVER Base and Meridian, WEAVER Mining District, YAVAPAI County, State of ARIZONA

9. If amending or relocating, the previous claim name was \_\_\_\_\_ recorded in Docket(Book) \_\_\_\_\_ page(s) \_\_\_\_\_ Mining District, \_\_\_\_\_ County, State of \_\_\_\_\_

10. The location of the claim with reference to a natural object or permanent monument is WEST OF HELEN MORRIS & GOLD RING PAT. CLAIMS #2200 NORTH OF MAMIE PAT CLAIM #2198 AND APPR. 3700 FT E OF STANTON ARIZONA

Dated: 9-1-95

[Signature]  
 Signature  
5744 N WILDR  
 Address  
GLENDALE ARIZ  
 City/State/Zip

SEP 14 12 26 PM '95  
 ARIZONA RECORDER'S OFFICE  
 RECEIVED

# MAF F MINING CLAIM LOCATI

1. The name of the claim is GOLD DOLLAR;
2. The NORTHEAST corner of the claim is APP 400 feet in a NORTHERLY direction to a survey monument or permanent natural object described as CORNER #1 OF GOLD KING PAT CLAIM (2200);
3. The type of location monument is STONE;  
The type of corner end monuments are STONE;
4. The bearing and distance between the corners of the claim are beginning at the NORTH EAST corner of the claim, 600 feet in a WESTERLY direction to the NORTHWEST corner, then 1500 feet in a SOUTHERLY direction to the SOUTHWEST corner, then 600 feet in a EASTERLY direction to the SOUTHEAST corner, then 1500 feet in a NORTHERLY direction to the point of beginning.

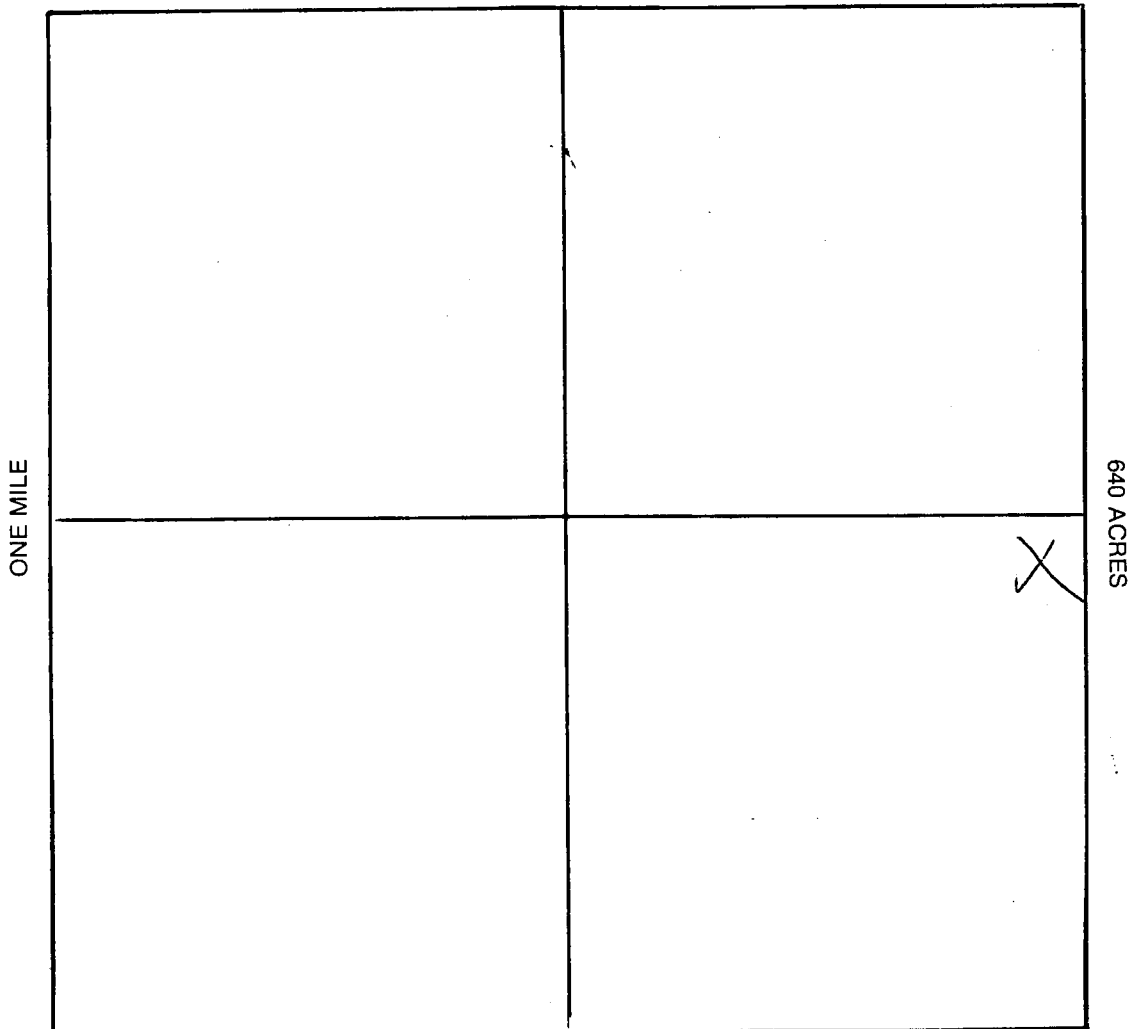
## MAP

One inch = One thousand feet

North Arrow



ONE MILE



A MC 335267

~~100 077500~~

Section 36 SOUTHEAST QTR. Range 5W Township 10N  
OF GILA AND SALT RIVER Base and Meridian.  
Dated: 9-13-93 David King  
Signature

When recorded, mail to:

Name: NICK KEPEERS

Address: 5744 N 61 DR.

City/State/Zip Code: GLENDALE ARIZ

85301

Space above this line for Recorder's use

### NOTICE OF MINING CLAIM

A MC 335268

- 1. TYPE OF NOTICE:     Location     Amendment     Relocation
- 2. TYPE OF CLAIM:     Placer     Lode     Millsite     Tunnelsite

3. The name and address of the Locator is  
 Name: NICK F KEPEERS  
 Address: 5744 N 61 DR.  
 City/State/Zip Code: GLENDALE ARIZ.

4. The name of the claim is SLEEPING BEAUTY (AMC 37590)

5. The date of the location is 9-1-95

6. The claim is 1500 feet long and 600 feet wide. The distance from the location monument to each end of the claim is ~~500~~ 500 feet in a SOUTHERLY direction and 1000 feet in a NORTHERLY direction.

7. The general course of the claim is from the SOUTH to the NORTH

8. The location of the claim is in Section 36, Township 10N, Range 5W (JOINED AT WESTERN BOUNDARY OF HELEN MORRIS PAT 2200) GIA & SAN RIVER Base and Meridian, WEAVER Mining District, YAVA PAI County, State of ARIZONA.

9. If amending or relocating, the previous claim name was SLEEPING BEAUTY recorded in Docket(Book) 1199 page(s) 427 WEAVER Mining District, YAVA PAI State of ARIZONA.

10. The location of the claim with reference to a natural object or permanent monument is JOINED AT WESTERN BOUNDARY OF HELEN MORRIS CLAIM PAT 2200 APP 3400 FT EAST OF STANSON

Dated: 9-1-95

[Signature]  
 Signature  
5744 N 61 DR.  
 Address  
GLENDALE ARIZ. 85301  
 City/State/Zip

RECEIVED  
 E.L.M.  
 ARIZONA STATE OFFICE  
 10 26 AM '95

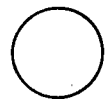
# MAP MINING CLAIM LOCATION

1. The name of the claim is SLEEPING BEAUTY;
2. The SOUTHEAST corner of the claim is 400 feet in a NORTHERLY direction to a survey monument or permanent natural object described as CORNER #1 GOLD KING PAT CLAIM 2200;
3. The type of location monument is A STONE MONUMENT;  
The type of corner end monuments are STONE;
4. The bearing and distance between the corners of the claim are beginning at the SOUTHEAST corner of the claim, 1500 feet in a NORTHERLY direction to the NORTHEAST corner, then 600 feet in a WESTERLY direction to the NORTHWEST corner, then 1500 feet in a SOUTHERLY direction to the SOUTHWEST corner, then 600 feet in a EASTERLY direction to the point of beginning.

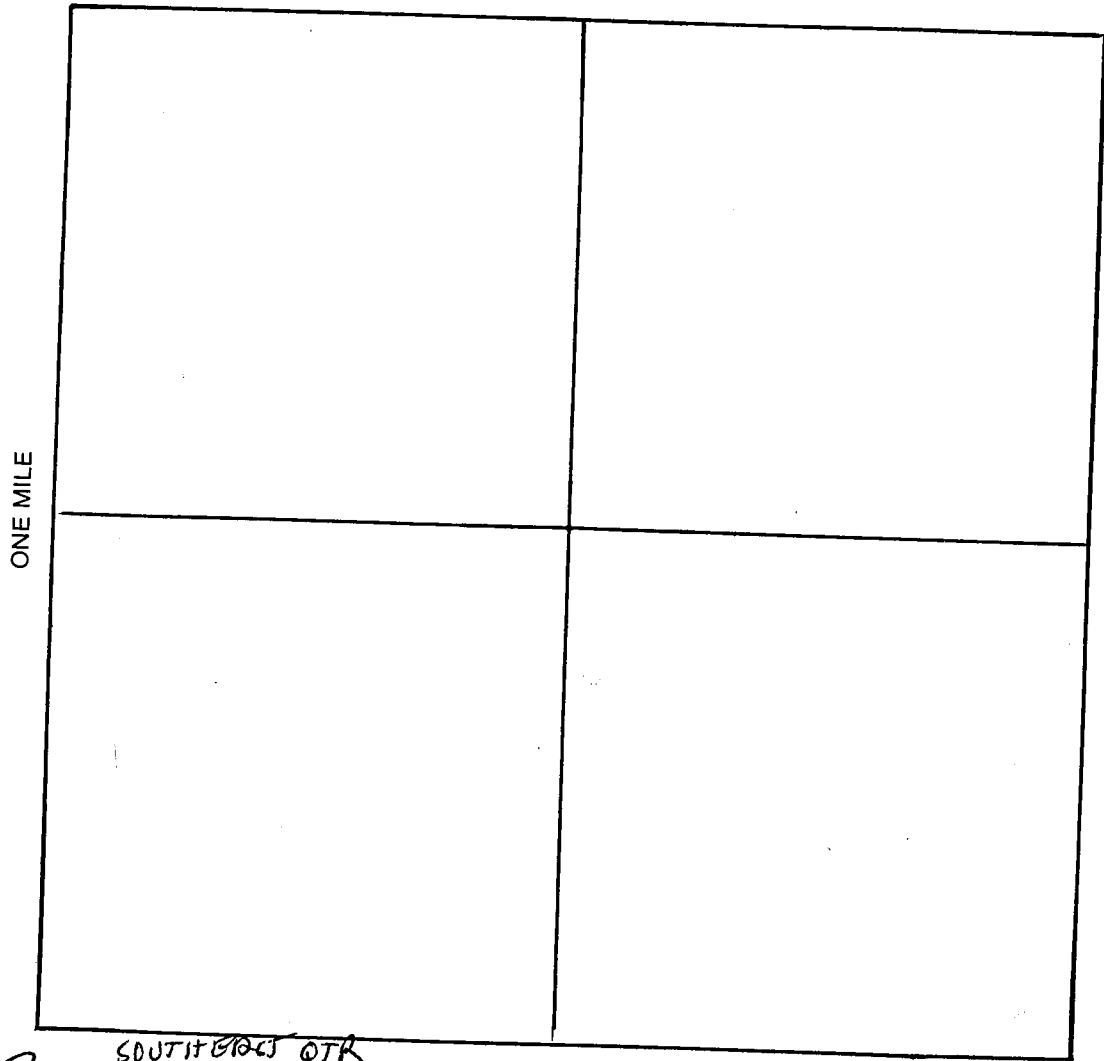
## MAP

One inch = One thousand feet

North Arrow



ONE MILE



HC 335268

Section 36 Range 5W Township 10N  
GILIA & SALT RIVER Base and Meridian.  
 Dated: 9-13-93 Signature [Handwritten Signature]



Sec. 25

LUCKY JOHNNIE  
1277 PAT.

KATIE  
1277 PAT.

U.S.L.M.  
No. 1277

JEROME  
NO. 3  
4398 PAT.

4398

JEROME PAT.

JEROME

4398

EXTENSION

PAT. 2199

MOUNTAINEER

PAT.

HELEN MORRIS  
2200 PAT.

GOLDEN MOUNTAIN  
SIDE 2199 PAT.

GOLD  
2200

KING

MAMIE PAT.  
2198

BLUE G.  
1744 PAT.

STANTION  
1736 PAT.

MIDNIGHT  
2201 PAT.

LILIAN PLACER  
1420 PAT.

PAT.

UPTON PLACER CLAIM  
# 2  
4301

Sec. 36

LAST CHANCE PLA.  
1452 & 1452 AMD.

DEEP DIGINS PLACER  
1451 PAT.

GRANTLY  
2888 PAT.

ET  
2888

2888 PAT.

UPTON PLACER CLAIM  
NUMBER #1  
PAT.

UNITED STATES  
DEPARTMENT OF THE INTERIOR  
BUREAU OF LAND MANAGEMENT

(Return Address)

State \_\_\_\_\_ Office \_\_\_\_\_

OFFICIAL BUSINESS  
PENALTY FOR PRIVATE USE, \$300

AN EQUAL OPPORTUNITY EMPLOYER



POSTAGE AND FEES PAID  
U.S. DEPARTMENT OF THE INTERIOR  
INT-415

BUREAU OF LAND MANAGEMENT  
DENVER FEDERAL CENTER  
BUILDING 50, SC-610  
P.O. BOX 25047  
DENVER, COLORADO 80225-0047

FINANCIAL DOCUMENTS  
ONLY

- SC-615 = GENERAL ACCOUNTING BRANCH
- SC-616A = DATA CONTROL SECTION
- SC-616B = PAYMENTS SECTION

**SC-616A DATA CONTROL SECTION**

Deposit Tickets (SF-215) Including Supporting Documents,  
e.g., Form 1370-35, 1370-40, etc.  
Progress Reports (Form 1681-6)  
Payroll Change Forms (FB-315)  
Automated Payroll Correction Letters (FB305PP1)  
Automated Refunds (Form 1374-1)  
Adjustments to Lease (Form 1370-11 & Form 1371-18)  
Refund Data Sheet (Form 1374-1) Including  
DFS (Form 1310-5) or CDS (Form 1370-35)  
Exception in Indirect Cost Rate — Contributed Fund Project  
(Form 1681-3A)

**SC-615 GENERAL ACCOUNTING BRANCH**

Collection Transmittals (Form 1370-8 only) - Enclosed   
Debit Vouchers (SF-5515)  
Fund Transfers Between Agencies (SF-1081 Collection Refunds)  
SIBAC Supporting Documents (Form 1371-23)  
Fuel & Oil Issue Record (Form 1520-28)  
Motor Vehicle Petroleum Issue Record -  
Reimbursable (GSA Form 1374-A)  
Emergency Firefighter Payrolls  
Journal Vouchers (Form 1310-17 & Form 1370-39)  
Unidentified Project Cost Reports (FR-130)  
Stores Control Register (Form 1520-6) Including  
Document Face Sheet (Form 1310-5)  
Receiving Report for Stores (DI-102)  
Report of Survey for Stores (DI-103)  
Transfer of Property for Stores (DI-104)  
Inventory of Property for Stores (DI-106)  
Reimbursable Work Project Authorization (Form 1681-3)

**SC-616B PAYMENTS SECTION**

Travel Advance Requests (SF-1038) - Enclosed   
Travel Vouchers (SF-1012) - Enclosed   
Travel Authorizations (DI-1020) - Enclosed   
Reimbursement Vouchers (SF-1129 Imprest) - Enclosed   
Final Salary Clearance (Form 1340-2) - Enclosed

All Payment Invoices  
Document Face Sheets for Obligations & Payments (1310-5)  
Purchase Orders (Pink & Blue) (OF-347)  
Purchase Orders (SF-44)  
Advertising Orders (SF-1143)  
District Contract Obligations  
District Certificate for Contract Payments (1510-10)  
Receiving Reports (OF-347)  
T.R. Buff copies (SF-1169) including  
Documents Face Sheet (1310-5)  
GSA FEDSTRIP Obligation Copies (SF-3146)  
GSA Self Service Obligations (GSA-831)  
Tort Claims (SF-1145)  
Seed Test Results  
Equipment Order Use Summary & Invoice (1510-18)  
Fund Transfers Between Agencies (SF-1081 - Payments)

-----  
 GEOGRAPHIC STATE: ARIZONA                      MERIDIAN: 14    TOWNSHIP: 10-0N    RANGE: 5-0W  
 -----

SEC	SUBDIVISION	MIR X-REFERENCE	NUMBER/TYPE/DISPOSITION/ACRES	PROPRIETOR/INTEREST/RELATIONSHIP
20	NWNWNW	14 10-0N 6-0W	CASE: AZA 002698	AZ SHWY 100.00000Z PERMITTEE
*19	SESW		TYPE: 282105 FED AID HIGHWAY (SE	
*19	LOT 4		DISP: AUTHORIZED 10/16/68	
*30	LOT 1		ACRS: 00008.960	
16	S2		CASE: AZA 004364	AZ SHWY 100.00000Z PERMITTEE
21	NENW		TYPE: 282105 FED AID HIGHWAY (SE	
21	LOT 1,2		DISP: AUTHORIZED 11/24/69	
			ACRS: 00109.200	
24	SWSE		CASE: AZA 005485	AZ PUBLIC SERVICE CO 100.00000Z HOLDER/BILLEE
25	NWNE, SENW		TYPE: 285002 ROW-POWER TRANS LIN	
25	LOT 2		DISP: AUTHORIZED 09/10/70	
			ACRS: 00001.940	
14	LOT 2,3		CASE: AZA 006010	AZ SHWY 100.00000Z PERMITTEE
			TYPE: 282105 FED AID HIGHWAY (SE	
			DISP: AUTHORIZED 01/06/71	
			ACRS: 00005.500	
25	E2SW		CASE: AZA 013983	AZ PUBLIC SERVICE CO 100.00000Z HOLDER/BILLEE
25	LOT 2,3		TYPE: 285003 ROW-POWER TRANS, FLP	
36	LOT 2		DISP: AUTHORIZED 03/16/81	
			ACRS: 00001.430	
19	E2W2, E2		CASE: AZA 014549	PIONEER PROD CORP 100.00000Z LESSEE
19	LOT 1-4		TYPE: 311111 O&G LSE NONCOMP PUB	
29	ALL		DISP: CLOSED 12/01/87	
31	E2W2, E2		ACRS: 02278.920	
31	LOT 1-4			
33	NE, E2NW, NESW, N2SE			
18	E2, E2SW		CASE: AZA 014747	IREX OVERTHRUST AC 100.00000Z LESSEE
18	LOT 3,4		TYPE: 311111 O&G LSE NONCOMP PUB	
20	N2, NWSE		DISP: CLOSED 11/01/85	
20	LOT 1		ACRS: 01998.340	
28	N2, N2S2			
30	E2, E2W2			
30	LOT 1-4			
3	S2N2, S2		CASE: AZA 014387	NEW ENGLAND ENE INC 50.00000Z LESSEE
3	LOT 1-4		TYPE: 311111 O&G LSE NONCOMP PUB	SAMEDAN OIL CORP 50.00000Z LESSEE
5	S2N2, S2		DISP: CLOSED 05/01/85	
5	LOT 1-4		ACRS: 03006.800	
7	N2NE, SENE, SESE			
10	ALL			
17	SWSW, N2SW, NWSE, W2NE, E2NW			
24	NE, NWSE			
27	N2, NWSE, NWSW, SESW			

\* = REJECTED/SEGREGATED/ASSIGNED-OUT

-----  
 GEOGRAPHIC STATE: ARIZONA                      MERIDIAN: 14    TOWNSHIP: 10-0N    RANGE: 5-0W  
 -----

SEC	SUBDIVISION	NTB_X-REFERENCE	NUMBER/TYPE/DISPOSITION/ACRES	PROPRIETOR/INTEREST/RELATIONSHIP
27	LOT 1,2			
29	SE		CASE: AZA    016999 TYPE: 286203 ROW-TEL & TELEG, FL DISP: AUTHORIZED    09/08/81 ACRS: 00000.690	US WEST COMMUNICATIO 100.00000% PERMITTEE
24	NE, NWSE	14 10-0N 4-0W	CASE: AZA    017840 TYPE: 272011 SALE-SEC 209 MIN FL DISP: CLOSED        06/02/89 ACRS: 00840.000	MICHAEL ROBERT M        50.00000% APPLICANT MICHAEL GWENDOLYN K    50.00000% APPLICANT
24	ALL	14 10-0N 4-0W	CASE: AZA    017964 TYPE: 385220 DEFERMENT OF ASSMT DISP: CANCELLED    06/13/88 ACRS: 00001.000	DEVAULT DOROTHY        50.00000% APPLICANT DEVAULT JACK            50.00000% APPLICANT
27	ALL		CASE: AZA    018095 TYPE: 385220 DEFERMENT OF ASSMT DISP: CLOSED        06/13/88 ACRS: 00001.000	LAYTON D C              100.00000% CLAIMANT
1	S2N2, S2		CASE: AZA    018162	BAXTER MURPHY H        100.00000% LESSEE
6	S2NE, SENW, NESW, N2SE		TYPE: 311211 O&G LSE SIMO PUBLIC	
6	LOT 1-6		DISP: CLOSED        01/26/90	
8	E2, E2W2, W2NW		ACRS: 04055.090	
9	N2			
11	ALL			
12	W2, E2E2, W2NW			
15	N2, N2S2, SWSW			
15	LOT 1-3			
27	SWSW			
28	S2S2			
34	MS B21			
34	NWNE, S2NE, W2NW, NWSW EXCL			
34	LOT 1			
30	LOT 2		CASE: AZA    018452 TYPE: 289004 ROW-MISC & SPECIAL DISP: AUTHORIZED    12/28/83 ACRS: 00002.500	YAVAPAI CNTY BD SUPV 100.00000% HOLDER
29	N2NWNWSW		CASE: AZA    018935PT TYPE: 220100 EX-BLM SEC 206, FLP DISP: CLOSED        02/18/87 ACRS: 00010.000	COPUS CHARLES W        100.00000% OWNER

-----  
 GEOGRAPHIC STATE: ARIZONA                      MERIDIAN: 14      TOWNSHIP: 10-0N      RANGE: 5-0W  
 -----

SEC	SUBDIVISION	MIR	X	REFERENCE	NUMBER/TYPE/DISPOSITION/ACRES	PROPRIETOR/INTEREST/RELATIONSHIP
19	LOT 4				CASE: AZA 019116 TYPE: 291200 R AND PP LEASE DISP: CLOSED 10/05/84 ACRS: 00039.660	CONG AR BUSN ASSOC 0.00000% APPLICANT
15	PART OF E2NESE				CASE: AZA 019150 TYPE: 272011 SALE-SEC 209 MIN FL DISP: AUTHORIZED 09/20/84 ACRS: 00013.000	COMBS BERNICE M 50.00000% PATENTEE COMBS ROBERT H 50.00000% PATENTEE
1	S2N2, S2	14	11-0N	4-0W	CASE: AZA 021207	RANSEY FAMILY TRUST 100.00000% PATENTEE
12	N2, SW, E2SE				TYPE: 272011 SALE-SEC 209 MIN FL DISP: AUTHORIZED 01/05/88 ACRS: 01987.170	
3	S2N2, S2	14	9-0N	6-0W	CASE: AZA 021222	BITTNER ELLA DEAN H 33.30000% APPLICANT
3	LOT 1, 2, 3, 4	14	11-0N	5-0W	TYPE: 272011 SALE-SEC 209 MIN FL	HAYS JOHN U 33.35000% APPLICANT
9	N2				DISP: CLOSED 07/28/95	RIGDEN MARGARET HAYS 33.35000% APPLICANT
15	LOT 2 N OF HWY 89				ACRS: 02782.000	
15	SMSW N OF HWY 89					
15	PART NW					
15	N2SW					
*15	L 1, 3 N OF HWY 89					
*15	W2NESE N OF HWY 89					
*15	NWSE					
30	LOT 2				CASE: AZA 022108 TYPE: 285003 ROW-POWER TRANS, FLP DISP: AUTHORIZED 07/18/86 ACRS: 00000.290	AZ PUBLIC SERVICE CO 100.00000% HOLDER/BILLEE
30	SENW, NESW				CASE: AZA 023011 TYPE: 285003 ROW-POWER TRANS, FLP DISP: CLOSED 04/23/93 ACRS: 00000.329	AZ PUBLIC SERVICE CO 100.00000% HOLDER
23	SW				CASE: AZA 023244 TYPE: 286001 ROW-COMM SITE-FLPMA DISP: CLOSED 11/17/89 ACRS: 00001.000	KENYON COMMUNICATION 100.00000% APPLICANT
36	PT OF SWSE <i>N/A</i>	14	9-0N	4-0W	CASE: AZA 023264	DIG MORE MINING CO 100.00000% PARTY-IN-INTE
		14	9-0N	5-0W	TYPE: 360313 MIN MAT UNAUTH USE-- DISP: CLOSED 07/01/88 ACRS: 00005.000	

\* = REJECTED/SEGREGATED/ASSIGNED-OUT

GEOGRAPHIC STATE: ARIZONA                      MERIDIAN: 14    TOWNSHIP: 10-0N    RANGE: 5-0W

SEC	SUBDIVISION	NTR X-REFERENCE			NUMBER/TYPE/DISPOSITION/ACRES	PROPRIETOR/INTEREST/RELATIONSHIP
21	SESE	14	9-0N	4-0W	CASE: AZA 023506	GRANTHAM WILLIAM W 100.00000Z APPLICANT
21	LOT 9,10,11	14	9-0N	5-0W	TYPE: 272011 SALE-SEC 209 MIN FL	
28	N2,N2S2	14	9-0N	6-0W	DISP: CLOSED 02/24/95	
					ACRS: 00001.000	
28	W2SWSW	14	10-0N	6-0W	CASE: AZA 023556	PARKER DAIRY FARMS 100.00000Z HOLDER/BILLEE
29	E2SW, SE				TYPE: 281001 ROW-ROADS	
29	E2NWSW				DISP: AUTHORIZED 05/10/89	
30	SWNE, SENW				ACRS: 00016.000	
30	LOT 2					
25	SW				CASE: AZA 023574	AZ PUBLIC SERVICE CO 100.00000Z HOLDER/BILLEE
					TYPE: 285002 ROW-POWER TRANS LIN	
					DISP: AUTHORIZED 06/10/89	
					ACRS: 00000.200	
25	PART				CASE: AZA 023906	UNKNOWN 100.00000Z PARTY--IN-INTE
25	PART				TYPE: 292803 UNAUTHORIZED OCCUPA	
					DISP: CLOSED 10/31/89	
					ACRS: 00000.100	
25	PART				CASE: AZA 023907	UNKNOWN 100.00000Z PARTY--IN-INTE
25	PART				TYPE: 292803 UNAUTHORIZED OCCUPA	
					DISP: CLOSED 08/03/89	
					ACRS: 00000.100	
025	PORTION OF				CASE: AZA 024084	ACKERMAN TENEAYA 50.00000Z OPERATOR
					TYPE: 380913 SURFACE MGT-NOTICE	ACKERMAN LEROY 50.00000Z OPERATOR
					DISP: CLOSED 03/06/90	
					ACRS: 00001.000	
10	NW,N2SW,SWSW				CASE: AZA 024106	FAVOUR & ASSOC LTD 0.00000Z ATTORNEY--IN-F
					TYPE: 272011 SALE-SEC 209 MIN FL	WASSON BARNABAS H 100.00000Z PATENTEE
					DISP: AUTHORIZED 07/25/95	
					ACRS: 00280.000	
25	PORTION OF				CASE: AZA 024151	SHELTON LARRY 100.00000Z OPERATOR
					TYPE: 380913 SURFACE MGT-NOTICE	
					DISP: PENDING 06/15/89	
					ACRS: 00003.000	
14	PORTION OF				CASE: AZA 024188	ASARCO INC 100.00000Z OPERATOR
					TYPE: 380913 SURFACE MGT-NOTICE	
					DISP: AUTHORIZED 03/29/89	
					ACRS: 00001.000	

-----  
 GEOGRAPHIC STATE: ARIZONA                      MERIDIAN: 14    TOWNSHIP: 10-0N    RANGE: 5-0W  
 -----

SEC	SUBDIVISION	NTR X-REFERENCE			NUMBER/TYPE/DISPOSITION/ACRES	PROPRIETOR/INTEREST/RELATIONSHIP
25	PORTION OF	14	9-0N	4-0W	CASE: AZA 024191 TYPE: 380913 SURFACE MGT-NOTICE DISP: PENDING 03/31/89 ACRS: 00001.000	GOODWIN DARREL 100.00000% OPERATOR
25	SESW				CASE: AZA 024211 TYPE: 380913 SURFACE MGT-NOTICE DISP: PENDING 08/21/89 ACRS: 00001.000	BRYANT SHAWN 100.00000% OPERATOR
28 29	S2S2 S2	14	9-0N	5-0W	CASE: AZA 024422 TYPE: 287001 ROW-WATER FACILITY DISP: AUTHORIZED 06/15/90 ACRS: 00004.130	PARKER DAIRY FARMS 100.00000% HOLDER/BILLEE
7	SESE	14	10-0N	6-0W	CASE: AZA 024479	CAMPBELL DAN 0.00000% AGENT
8	SWSW	14	10-0N	7-0W	TYPE: 272011 SALE-SEC 209 MIN FL	LITTLE HORSE RANCH 100.00000% PATENTEE
17	NWNW, W2NE, E2NW	14	11-0N	6-0W	DISP: AUTHORIZED 03/22/93	
17	N2NWSE, W2NWSW	14	11-0N	7-0W	ACRS: 04379.880	
18	NENE					
*07	SWNE					
*09	SWNE					
*17	SWSW					
*17	E2NWSW, NESW					
*17	S2NWSE					
25	NE				CASE: AZA 024497 TYPE: 380913 SURFACE MGT-NOTICE DISP: PENDING 03/23/90 ACRS: 00000.500	LOVING EVERETT 100.00000% OPERATOR
23	N2				CASE: AZA 024587 TYPE: 380913 SURFACE MGT-NOTICE DISP: AUTHORIZED 09/08/87 ACRS: 00001.500	OLSEN CARL R 100.00000% OPERATOR
25	PORTION OF				CASE: AZA 024603 TYPE: 380913 SURFACE MGT-NOTICE DISP: CLOSED 08/27/93 ACRS: 00001.000	REYNOLDS ED 100.00000% OPERATOR
30	W2				CASE: AZA 024643 TYPE: 380913 SURFACE MGT-NOTICE DISP: CLOSED 06/21/95 ACRS: 00005.000	MAGNET MINING 100.00000% CLAIMANT RUMICO CORP 0.00000% OPERATOR

\* = REJECTED/SEGREGATED/ASSIGNED-OUT



GEOGRAPHIC STATE: ARIZONA      MERIDIAN: 14      TOWNSHIP: 10-0N      RANGE: 5-0W

SEC	SUBDIVISION	NTR X-REFERENCE			NUMBER/TYPE/DISPOSITION/ACRES	PROPRIETOR/INTEREST/RELATIONSHIP
25	NE				CASE: AZA 024648 TYPE: 380913 SURFACE MGT-NOTICE DISP: PENDING 02/09/86 ACRS: 00001.000	WRIGHT CHARLES F 100.00000Z OPERATOR
25	NW,S2				CASE: AZA 024661 TYPE: 380913 SURFACE MGT-NOTICE DISP: AUTHORIZED 09/12/88 ACRS: 00001.000	GOODWIN DARREL 100.00000Z OPERATOR
25 26	PORTION OF PART				CASE: AZA 024760 TYPE: 380913 SURFACE MGT-NOTICE DISP: CANCELLED 08/27/93 ACRS: 00001.000	FABRITZ BOB 100.00000Z OPERATOR
24 25	SE NE	14	10-0N	4-0W	CASE: AZA 024821 TYPE: 380910 SURFACE MGT-PLAN DISP: CLOSED 11/29/90 ACRS: 00005.000	DEATHERAGE JAMES R 100.00000Z APPLICANT
35 36	ALL ALL	14 14 14	7-0N 9-0N 10-0N	4-0W 4-0W 4-0W	CASE: AZA 024948 TYPE: 83/000 RECREATION USE AUTH DISP: CLOSED 04/13/94 ACRS: 00001.000	NEW WEST PROP CLUB 100.00000Z PERMITTEE
24	SWSSESE				CASE: AZA 024992 TYPE: 292803 UNAUTHORIZED OCCUPA DISP: CLOSED 09/03/91 ACRS: 00001.000	BARNT CARL 20.00000Z PARTY-IN-INTE BRESLIN PATRICK 20.00000Z PARTY-IN-INTE MILLER DALE C 20.00000Z PARTY-IN-INTE RIICHIE INER 20.00000Z PARTY-IN-INTE TAYLOR JAMES 20.00000Z PARTY-IN-INTE
024	PORTION OF				CASE: AZA 025022 TYPE: 380913 SURFACE MGT-NOTICE DISP: PENDING 12/14/90 ACRS: 00000.500	DONEGAN DONALD 100.00000Z OPERATOR
25	PART				CASE: AZA 025756 TYPE: 380913 SURFACE MGT-NOTICE DISP: AUTHORIZED 03/12/91 ACRS: 00001.000	WRIGHT CHARLES F 0.00000Z OPERATOR WRIGHT CHARLES F 100.00000Z CLAIMANT
20	PART				CASE: AZA 025844 TYPE: 380913 SURFACE MGT-NOTICE DISP: AUTHORIZED 11/27/87 ACRS: 00001.000	WESTMORELAND RONNY 0.00000Z OPERATOR WESTMORELAND RONNY 100.00000Z CLAIMANT

*N/A*

GEOGRAPHIC STATE: ARIZONA      MERIDIAN: 14      TOWNSHIP: 10-DN      RANGE: 5-DW

SEC	SUBDIVISION	MIR X-REFERENCE	NUMBER/TYPE/DISPOSITION/ACRES	PROPRIETOR/INTEREST/RELATIONSHIP
14	PART		CASE: AZA 025850 TYPE: 380913 SURFACE MGT-NOTICE DISP: AUTHORIZED 03/12/91 ACRS: 00001.000	BEMA GOLD CORP 0.00000Z OPERATOR NORGOLD RES (US) INC 100.00000Z CLAIMANT
20	NW		CASE: AZA 025853 TYPE: 380913 SURFACE MGT-NOTICE DISP: AUTHORIZED 08/18/81 ACRS: 00001.000	BASKO JULIUS 0.00000Z OPERATOR BASKO JULIUS 100.00000Z CLAIMANT
27	PART		CASE: AZA 025860 TYPE: 380913 SURFACE MGT-NOTICE DISP: AUTHORIZED 05/06/82 ACRS: 00001.000	HIBBERT ALDEN R 0.00000Z OPERATOR HIBBERT ALDEN R 100.00000Z CLAIMANT
34	PART			
35	PART			
25	PART		CASE: AZA 025866 TYPE: 380913 SURFACE MGT-NOTICE DISP: AUTHORIZED 09/04/91 ACRS: 00001.000	GOODWIN DARREL 0.00000Z OPERATOR GOODWIN DARREL 100.00000Z CLAIMANT
14	W2SWSWNW		CASE: AZA 026287 TYPE: 285002 ROW-POWER TRANS LIN DISP: AUTHORIZED 08/03/92 ACRS: 00000.040	AZ PUBLIC SERVICE CO 100.00000Z APPLICANT
36	SWSE	14 9-DN 5-DW	CASE: AZA 026407 TYPE: 380913 SURFACE MGT-NOTICE DISP: AUTHORIZED 01/27/92 ACRS: 00005.000	BRINKLEY HAROLD 50.00000Z CLAIMANT DOHERTY JACK 50.00000Z OPERATOR
24	NENW	14 10-DN 4-DW	CASE: AZA 026825 TYPE: 380913 SURFACE MGT-NOTICE DISP: CLOSED 02/14/90 ACRS: 00001.000	DEVAULT JACK 0.00000Z OPERATOR DEVAULT JACK 100.00000Z CLAIMANT
25	PART		CASE: AZA 026827 TYPE: 380913 SURFACE MGT-NOTICE DISP: CLOSED 06/08/89 ACRS: 00001.000	MCCOURAN THOMAS B 0.00000Z OPERATOR MCCOURAN THOMAS B 100.00000Z CLAIMANT
26	PART			
25	PART		CASE: AZA 026831 TYPE: 380913 SURFACE MGT-NOTICE DISP: CLOSED 11/27/90 ACRS: 00001.000	MEDD GEORGE 0.00000Z OPERATOR WRIGHT CHARLES F 100.00000Z CLAIMANT

36 SWSE N/A

-----  
 GEOGRAPHIC STATE: ARIZONA                      MERIDIAN: 14    TOWNSHIP: 10-DN    RANGE: 5-DW  
 -----

SEC	SUBDIVISION	MIR_X-REFERENCE	NUMBER/TYPE/DISPOSITION/ACRES	PROPRIETOR/INTEREST/RELATIONSHIP
29	PART		CASE: AZA    026839 TYPE: 380913 SURFACE MGT-NOTICE DISP: CLOSED        03/10/89 ACRS: 00001.000	RED TAIL MINING            0.00000Z OPERATOR RED TAIL MINING            100.00000Z CLAIMANT
27	SWNW		CASE: AZA    026840 TYPE: 380913 SURFACE MGT-NOTICE DISP: CLOSED        05/17/89 ACRS: 00001.000	LAYTON SCOTT                0.00000Z OPERATOR LAYTON SCOTT                100.00000Z CLAIMANT
25	NE		CASE: AZA    026844 TYPE: 380913 SURFACE MGT-NOTICE DISP: CLOSED        12/10/90 ACRS: 00001.000	WRIGHT CHARLES F            0.00000Z OPERATOR WRIGHT CHARLES F            100.00000Z CLAIMANT
25	PART		CASE: AZA    026849	MCCOWAN THOMAS              0.00000Z OPERATOR
24	PART		TYPE: 380913 SURFACE MGT-NOTICE DISP: CLOSED        06/08/89 ACRS: 00001.000	MCCOWAN THOMAS              100.00000Z CLAIMANT
35	PART		CASE: AZA    026850 TYPE: 380913 SURFACE MGT-NOTICE DISP: CLOSED        06/08/89 ACRS: 00001.000	BUTLER CHARLES              0.00000Z OPERATOR BUTLER CHARLES              100.00000Z CLAIMANT
25	PART		CASE: AZA    026862	RMS CO                        0.00000Z OPERATOR
26	PART		TYPE: 380913 SURFACE MGT-NOTICE DISP: CLOSED        06/08/89 ACRS: 00001.000	RMS CO                        100.00000Z CLAIMANT
24	PART	14 10-DN 4-DW	CASE: AZA    026865 TYPE: 380913 SURFACE MGT-NOTICE DISP: CLOSED        09/29/89 ACRS: 00001.000	DEVAULT JACK                0.00000Z OPERATOR DEVAULT JACK                100.00000Z CLAIMANT
21	NE		CASE: AZA    026867	MCO                            0.00000Z OPERATOR
22	NW		TYPE: 380913 SURFACE MGT-NOTICE DISP: CLOSED        05/17/89 ACRS: 00001.000	POPE MINING INC              100.00000Z CLAIMANT
25	NE		CASE: AZA    026872 TYPE: 380913 SURFACE MGT-NOTICE DISP: CLOSED        06/15/89 ACRS: 00001.000	WRIGHT CHARLES F            0.00000Z OPERATOR WRIGHT CHARLES F            100.00000Z CLAIMANT

GEOGRAPHIC STATE: ARIZONA      MERIDIAN: 14      TOWNSHIP: 10-DN      RANGE: 5-DW

SEC	SUBDIVISION	MIR	X-REFERENCE	NUMBER/TYPE/DISPOSITION/ACRES	PROPRIETOR/INTEREST/RELATIONSHIP
24	PART	14	10-DN 4-DW	CASE: AZA 026887 TYPE: 380913 SURFACE MGT-NOTICE DISP: CLOSED 07/23/88 ACRS: 00001.000	DEVAULT JACK 100.00000Z CLAIMANT WEAVER MINING PROP 0.00000Z OPERATOR
24	PART	14	10-DN 4-DW	CASE: AZA 026889 TYPE: 380913 SURFACE MGT-NOTICE DISP: CLOSED 10/23/87 ACRS: 00001.000	TARCON INTL 0.00000Z OPERATOR TARCON INTL 100.00000Z CLAIMANT
20	PART			CASE: AZA 026893 TYPE: 380913 SURFACE MGT-NOTICE DISP: CLOSED 04/27/90 ACRS: 00001.000	WEAVER MINING PROP 0.00000Z OPERATOR WEAVER MINING PROP 100.00000Z CLAIMANT
21	PART				
033	PART			CASE: AZA 026901 TYPE: 380913 SURFACE MGT-NOTICE DISP: CLOSED 10/23/87 ACRS: 00001.000	MAGNET MINING 0.00000Z CLAIMANT RUMICO CORPORATION 100.00000Z OPERATOR
25	PART			CASE: AZA 027086 TYPE: 380913 SURFACE MGT-NOTICE DISP: CLOSED 03/19/90 ACRS: 00001.000	CULP JACK 0.00000Z OPERATOR CULP JACK 100.00000Z CLAIMANT
14	PART			CASE: AZA 027091 TYPE: 380913 SURFACE MGT-NOTICE DISP: CLOSED 01/08/90 ACRS: 00001.000	LAYTON D C 100.00000Z CLAIMANT LAYTON SCOTT 0.00000Z OPERATOR
23	PART				
26	PART				
27	PART				
13	PART	14	10-DN 4-DW	CASE: AZA 027092 TYPE: 380913 SURFACE MGT-NOTICE DISP: CLOSED 11/20/91 ACRS: 00001.000	GOODWIN DARREL 0.00000Z OPERATOR GOODWIN DARREL 100.00000Z CLAIMANT
24	PART				
26	SW			CASE: AZA 027095 TYPE: 380913 SURFACE MGT-NOTICE DISP: CLOSED 01/08/90 ACRS: 00001.000	DAVIS JOE 0.00000Z OPERATOR DAVIS JOE 100.00000Z CLAIMANT
25	PART			CASE: AZA 027098 TYPE: 380913 SURFACE MGT-NOTICE DISP: CLOSED 04/27/92 ACRS: 00001.000	ACKERMAN LEROY 0.00000Z OPERATOR ACKERMAN LEROY 100.00000Z CLAIMANT

-----  
 GEOGRAPHIC STATE: ARIZONA                      MERIDIAN: 14    TOWNSHIP: 10-DN    RANGE: 5-DW  
 -----

SEC	SUBDIVISION	MTR X-REFERENCE	NUMBER/TYPER/DISPOSITION/ACRES	PROPRIETOR/INTEREST/RELATIONSHIP
24	PART	14 10-DN 4-DW	CASE: AZA 027099	BRESLIN PATRICK 100.00000Z CLAIMANT
25	PART		TYPE: 380913 SURFACE MGT-NOTICE DISP: CLOSED 09/20/90 ACRS: 00001.000	DETHORAGE JAMES R 0.00000Z OPERATOR
24	PART OF ALL		CASE: AZA 027338 TYPE: 380913 SURFACE MGT-NOTICE DISP: AUTHORIZED 02/08/93 ACRS: 00001.000	DONEGAN DONALD 100.00000Z CLAIMANT
25	PART		CASE: AZA 027443 TYPE: 380913 SURFACE MGT-NOTICE DISP: AUTHORIZED 01/22/93 ACRS: 00001.000	GOODWIN DARREL 100.00000Z CLAIMANT
25	PART		CASE: AZA 027498 TYPE: 380910 SURFACE MGT-PLAN DISP: CLOSED 07/03/86 ACRS: 00001.000	PROAZ RESOURCES CORP 0.00000Z OPERATOR PROAZ RESOURCES CORP 100.00000Z CLAIMANT
25	PART	14 9-DN 4-DW	CASE: AZA 027733 TYPE: 380913 SURFACE MGT-NOTICE DISP: CLOSED 12/10/93 ACRS: 00001.000	GOODWIN DARREL 100.00000Z CLAIMANT
25	S2		CASE: AZA 027982	DIRLAY RON 100.00000Z OPERATOR
26	N2		TYPE: 380913 SURFACE MGT-NOTICE DISP: AUTHORIZED 07/30/93 ACRS: 00001.000	THOMPSON RUTH 0.00000Z CLAIMANT
36	SE	N/A	CASE: AZA 028037 TYPE: 380913 SURFACE MGT-NOTICE DISP: AUTHORIZED 08/09/93 ACRS: 00001.000	FANCHER ROBERT 0.00000Z CLAIMANT MORGAN ANNA R 0.00000Z CLAIMANT MORGAN GEORGE W III 100.00000Z OPERATOR MORGAN GEORGE W III 0.00000Z CLAIMANT
25	W2		CASE: AZA 028266 TYPE: 380913 SURFACE MGT-NOTICE DISP: CLOSED 06/13/95 ACRS: 00001.000	MILLS RESOURCES INC 100.00000Z OPERATOR THOMPSON RUTH 0.00000Z CLAIMANT
014	ALL		CASE: AZA 028691	YARNELL MINING CO 100.00000Z OPERATOR
023	ALL		TYPE: 380913 SURFACE MGT-NOTICE DISP: AUTHORIZED 08/09/94 ACRS: 00000.100	YARNELL MINING CO 100.00000Z CLAIMANT

GEOGRAPHIC STATE: ARIZONA      MERIDIAN: 14      TOWNSHIP: 10-DN      RANGE: 5-DW

SEC	SUBDIVISION	MIR X-REFERENCE	NUMBER/TYPE/DISPOSITION/ACRES	PROPRIETOR/INTEREST/RELATIONSHIP
030	NW	14 10-DN 6-DW	CASE: AZA 028795 TYPE: 362112 FREE USE-MINERAL-GO DISP: AUTHORIZED 04/11/95 ACRS: 00026.000	YAVAPAI CNTY SD SUPV 100.00000% APPLICANT
003	W2		CASE: AZA 029023 TYPE: 380913 SURFACE MGT-NOTICE DISP: AUTHORIZED 06/14/96 ACRS: 00003.000	DONESAN DONALD 100.00000% OPERATOR
023	NENENE		CASE: AZA 029209 TYPE: 287001 ROW-WATER FACILITY DISP: PENDING 07/13/95 ACRS: 00001.000	YARNELL MINING CO 100.00000% APPLICANT
024	NESENW, N2NENW, SWSWSE			
14	NWSE, E2SE	14 8-DN 5-DW	CASE: AZAR 0000110	AZ PUBLIC SERVICE CO 100.00000% PERMITTEE
14	LOT 1,3	14 9-DN 4-DW	TYPE: 285002 ROW-POWER TRANS LIN	
21	LOT 5	14 9-DN 5-DW	DISP: AUTHORIZED 03/07/51	
24	W2NW, SENW, E2SW	14 12-DN 4-DW	ACRS: 00059.170	
25	E2W2, W2E2	14 12-2N 3-DW		
36	E2NW, W2NE, NESW, W2SE			
16	S2SE		CASE: AZAR 0005540 TYPE: 282105 FED AID HIGHWAY (SE DISP: AUTHORIZED 01/15/54 ACRS: 00000.001	AZ SHWY 100.00000% HOLDER
19	SESW		CASE: AZAR 0010885	AZ SHWY 100.00000% PERMITTEE
19	LOT 4		TYPE: 282105 FED AID HIGHWAY (SE DISP: AUTHORIZED 06/13/56 ACRS: 00003.790	
20	NWNWNWNW		CASE: AZAR 0010886 TYPE: 282105 FED AID HIGHWAY (SE DISP: AUTHORIZED 06/13/56 ACRS: 00000.500	AZ SHWY 100.00000% HOLDER
30	LOT 1		CASE: AZAR 0010887 TYPE: 282105 FED AID HIGHWAY (SE DISP: AUTHORIZED 06/13/56 ACRS: 00001.530	AZ SHWY 100.00000% PERMITTEE
24	NWNW, E2NW, SWSE	14 8-DN 5-DW	CASE: AZAR 0034626	US WEST COMMUNICATIO 100.00000% HOLDER/BILLEE
25	NWNE	14 9-DN 5-DW	TYPE: 286202 ROW-TELEPHONE-TELEG	
25	LOT 2,3,5	14 12-DN 3-DW	DISP: AUTHORIZED 11/10/65	
36	NWNE, SWSE		ACRS: 00026.530	

-----  
 GEOGRAPHIC STATE: ARIZONA                      MERIDIAN: 14    TOWNSHIP: 10-0N    RANGE: 5-0W  
 -----

SEC	SUBDIVISION	MR	X-REFERENCE	NUMBER/TYPE/DISPOSITION/ACRES	PROPRIETOR/INTEREST/RELATIONSHIP
19	E2NW, NESW, E2	14	10-0N 6-0W	CASE: AZPHX 0075479	AZ SLD 100.00000% OWNER
19	LOT 1-3			TYPE: 222001 EX-PRIVATE-TAYLOR A	
30	E2NE, SE			DISP: CLOSED 07/30/91	
31	E2W2, E2			ACRS: 05631.760	
31	LOT 1-4				
19	E2NW, NESW, E2	14	10-0N 6-0W	CASE: AZPHX 007547901	AZ SLD 100.00000% OWNER
19	LOT 1-3			TYPE: 186500 CONVEYANCE DOCUMENT	
30	E2NE, SE			DISP: AUTHORIZED 05/07/91	
31	E2W2, E2			ACRS: 05611.990	
31	LOT 1-4				
14	LOT 2,3			CASE: AZPHX 0081174	AZ PUBLIC SERVICE CO 100.00000% HOLDER/BILLEE
				TYPE: 285001 ROW-PWR FACILITIES	
				DISP: AUTHORIZED 12/02/44	
				ACRS: 00000.240	
20	SWNE, E2NW, NWSE	14	10-0N 6-0W	CASE: AZPHX 0081355	AZ PUBLIC SERVICE CO 100.00000% HOLDER/BILLEE
21	LOT 13			TYPE: 285001 ROW-PWR FACILITIES	
29	N2NE, E2NW, SWNW			DISP: AUTHORIZED 05/17/50	
30	SWNE, SENW			ACRS: 00006.590	
30	LOT 2				





TOWNSHIP 10 NORTH RANGE 5 WEST OF THE GILA AND SALT RIVER MERIDIAN, ARIZONA

STATUS OF PUBLIC DOMAIN  
LAND AND MINERAL TITLES

YAVAPAI COUNTY

MTP  
SUPPL Sec 25, 35, 36

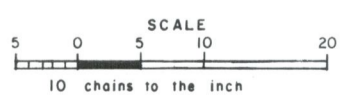
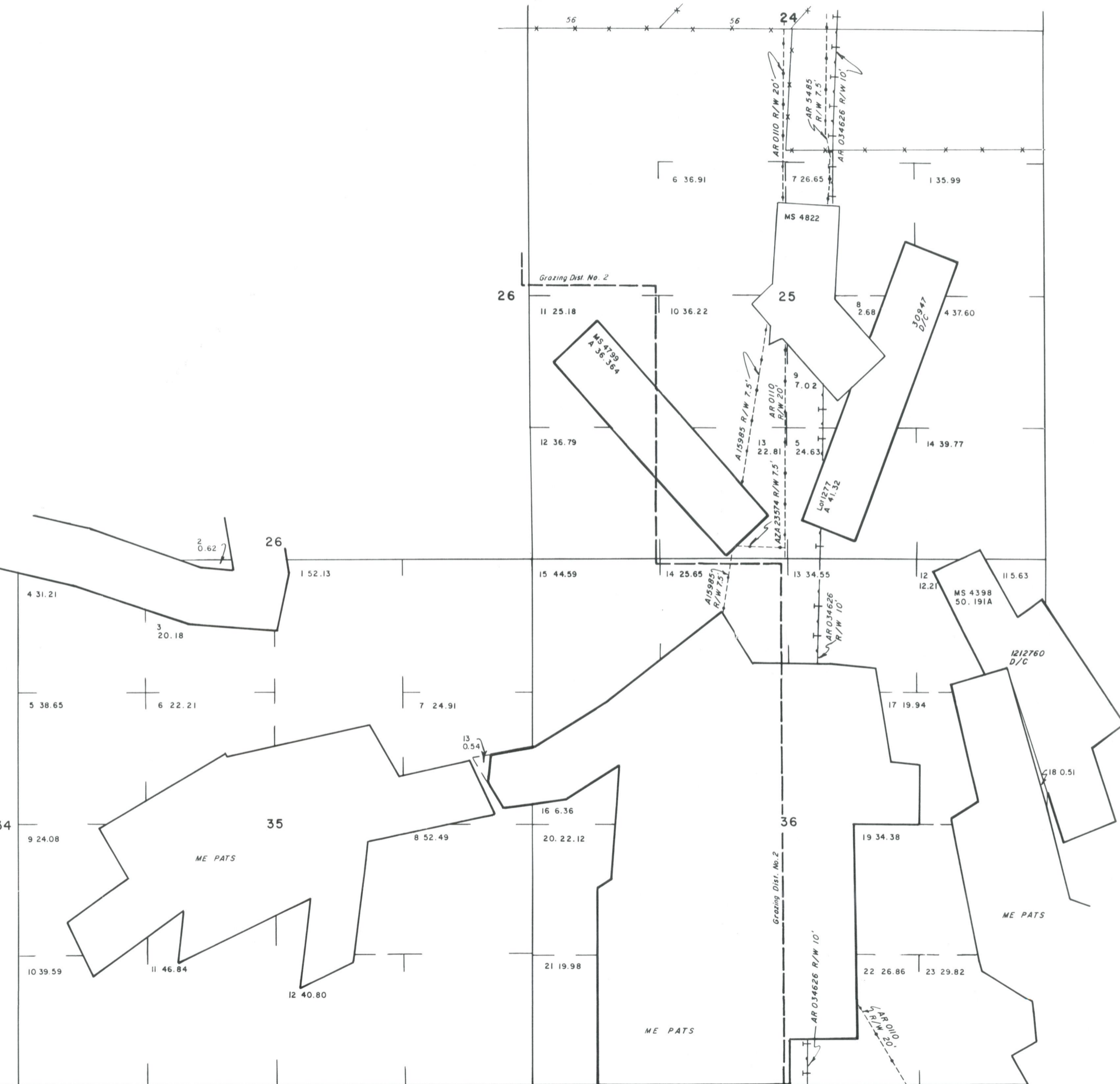
INDEX TO SEGREGATED TRACTS				
TRACT NO	ORIGINAL SURVEY			
	T	R	SEC	SUBDIVISION

FOR ORDERS EFFECTING DISPOSAL OR USE OF  
UNIDENTIFIED LANDS WITHDRAWN FOR CLASSIFICATION,  
MINERALS, WATER AND/OR OTHER PUBLIC PURPOSES  
REFER TO INDEX MISCELLANEOUS DOCUMENTS.

DIST. NO. 2

GRAZING DIST. NO. 2

SEP 6 7 24 AM '95



**WARNING STATEMENT**  
This plat is the Bureau's Record of Title, and should be used  
only as a graphic display of the township survey data. Records  
hereon do not reflect title changes which may have been  
effected by lateral movements of rivers or other bodies of water.  
Refer to the cadastral surveys for official survey information.

CURRENT TO	BY

T. 10 N  
R. 5 W